





To determine the wetland/uplands boundary in this area please consult the Humboldt County "Humboldt Bay Area Plan" and the U.S. Department of the Interior, Fish and Wildlife Service "National Wetlands Inventory" maps.

LOCAL COASTAL PROGRAM COASTAL WETLANDS MAP

Wetlands/Uplands Boundary for Arcatas Coastal Zone.

LEGEND

-  Coastal Zone Boundary
-  Wetlands within Coastal Zone
-  Uplands within Coastal Zone
-  Riparian Corridors within Coastal Zone

This map may be amended by the procedure prescribed in Section 1-0409.7 of the Coastal Land Use and Development Guide.

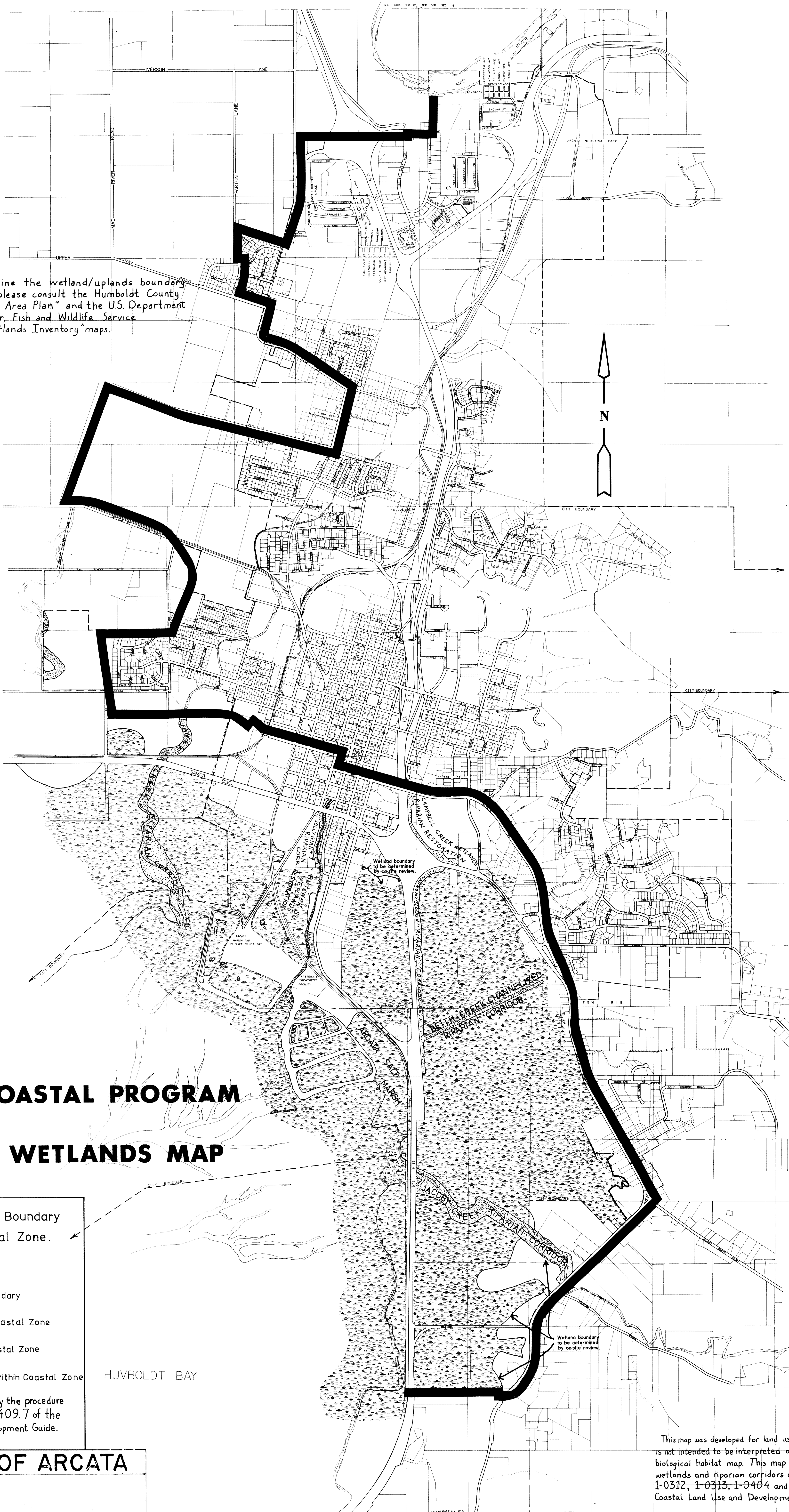
HUMBOLDT BAY

CITY OF ARCATA

SCALE 1" = 1000' REVISED MAY 1984
DECEMBER 1989

REVISED
APRIL 1987
NOVEMBER 1987 -portions of parcels:
-A.P.# 21-121-2,10
-A.P.# 21-011-3,4,5,6

This map was developed for land use planning purposes and is not intended to be interpreted as a highly accurate biological habitat map. This map is to be used to locate wetlands and riparian corridors as required in Sections 1-0312, 1-0313, 1-0404 and 1-0410 of the Coastal Land Use and Development Guide.



1-1-1 (137)