



June 29, 2010

Karen Diemer
City of Arcata
Deputy Director of Environmental Services
736 F Street
Arcata, CA 95521

Re: Hazardous Materials Corridor Study: City of Arcata – Arcata Rail-with-Trail Project

Dear Ms. Diemer:

This Hazardous Materials Corridor Study (Corridor Study) was conducted for the City of Arcata (City) Rail-with-Trail Project (Project), as identified in the Winzler & Kelly October 2, 2009, Agreement for Planning and Design of Arcata Rail-with-Trail Connectivity Project services. The purpose of this Corridor Study was to identify areas of potentially impacted soil and/or groundwater along the proposed Project alignment that may require special handling and disposal during construction, or could pose a health exposure risk to construction workers. The Project vicinity and alignment is shown on Figures 1 and 2. Sites with known and/or potential soil and/or groundwater impact which may affect the proposed alignment and construction are detailed in Tables 1 and 2 and shown on Figures 3-01 through 3-28.

The project study area is linear, spanning approximately 3.8 miles between Larson Park in the north (near the City of Arcata Skate Park on Sunset Avenue) and Bracut Industrial Park in the south. The project alignment runs through the City of Arcata generally paralleling the North Coast Railroad Authority (NCRA) railroad corridor near Foster Avenue/Jolly Giant Creek, Alliance Road, and L Street within the City of Arcata. South of Samoa Boulevard, the trail alignment continues adjacent to the railroad to the Arcata Marsh. Within Arcata Marsh, the proposed trail alignment is located predominantly on existing Marsh trails. Once crossing Butcher Slough at the Arcata Wastewater Treatment Plant, the trail alignment leaves the Marsh and continues parallel to the railroad tracks adjacent to South G Street. The trail continues south beyond the Arcata City limits parallel to the railroad tracks between Highway 101 and Arcata Bay, crossing Gannon Slough, Jacoby Creek, Old Jacoby Creek, and Rocky Gulch. The proposed trail currently terminates at the Highway 101 entrance to the Bracut Industrial Park.

Potential impacts to construction are described in Section 2.0. There are seven locations with documented soil and/or groundwater contamination plus eight former teepee burner locations adjacent to the alignment which have potential to impact the Project alignment and/or construction. Most of the City's base alignment follows the existing railroad grade from the central Arcata Bay near Bracut Lumber Company through northern Arcata, north of the skate park at Sunset Avenue. Railroad right-of-ways in other areas of California have typically been found to contain heavy metals, petroleum hydrocarbons, creosote, chlorinated compounds, pesticides, and polychlorinated biphenyls (PCBs) in soil and/or groundwater. Teepee burners were historically used by lumber companies to reduce the

volume of wood waste generated by lumber milling activities. Dioxins and furans are toxic byproducts of burning wood in conjunction with chlorinated compounds (wood treatment chemicals). Dioxins and furans are known to be persistent in soil and generally concentrated in close proximity to where they were generated. Therefore, the potential exists for these contaminants to be present along the alignment segments adjacent to the railroad right-of-way and in the immediate vicinity of the teepee burners.

Conclusions from the Corridor Study are presented in Section 7.0. Recommendations for additional work are made in section 8.0, on page 11.

1.0 INTRODUCTION

The proposed Arcata Rail-with-Trail Connectivity Project involves construction and operation of an approximately 3.8 mile long Class I, Americans with Disabilities Act (ADA) accessible, non-motorized multiuse trail. According to the American Association of State Highway Transportation Officials, a Class I Trail is a paved or unpaved non-motorized facility physically separated from motorized vehicular traffic by an open space or barrier.

The proposed project corridor would run from northern Arcata at Larson Park (near Sunset Avenue and the Arcata Skate Park), through the City of Arcata and the Arcata Marsh, and along the eastern edge of Arcata Bay south to the Highway 101 and Bracut intersection. The existing corridor includes three transportation arteries: the North Coast Railroad Authority's railroad right-of-way, a portion of the Highway 101 corridor and also segments of City-owned road right-of-way.

The City of Arcata currently has 20 miles of off-road trails and 16 miles of bike lanes. Although the City's active non-motorized transportation system is institutionally established, there are several large gaps that make the City difficult to navigate for pedestrians and bicycles. In 2004, the City drafted the Arcata Pedestrian and Bicycle Master Plan, in which over 35 miles of projects were developed to meet the increasing local demand for non-motorized alternatives and connectivity to and from the Pacific Coast and Humboldt Bay.

The railroad right-of-way owned by the NCRA, which travels through the center of the City of Arcata on a north/south axis, was identified in the 2004 Master Plan as a corridor of significant potential for a non-motorized trail. This portion of the NCRA corridor passes through several City parks, across commercial areas within the City, across primary City streets and a state highway (SR255), through the City of Arcata Marsh and Wildlife Sanctuary, adjacent to the public works yard and wastewater treatment facility yard, and along the Eureka-Arcata Highway 101 Safety Corridor and Caltrans right-of-way.

The Bay Trail Feasibility Study (HCAOG, 2007) further studied the feasibility of a trail between Arcata and Eureka and presented alternative alignments and sections for trail construction. The 2007 Study covered a large portion of the current project including the section from South I Street in Arcata to the Bracut Intersection along Highway 101 on the Eureka-Arcata Corridor.

In 2009, the City received grant funding from the California Coastal Conservancy (CCC) to complete planning, engineering design, and permitting for a “Rail-with-Trail” facility (the proposed project). “Rail-with-Trail” is an arrangement in which an established shared-use trail runs parallel to a rail line that is either functional or has the capacity to become functional in the future. In such projects, the trail is designed and developed to operate in the railroad right-of-way in such a way as to avoid interference with the functionality of the adjacent rail line.

In 1975, the Northwestern Pacific Railroad Company ran 65,000 cars a year or almost 200 cars per day through the study area. However, rail usage dropped dramatically in the following decade as the Humboldt County timber industry declined. In 1989, the NCRA was formed by the California Legislature under the North Coast Railroad Authority Act to ensure continuation of railroad service in Northwestern California. By 1997, the railroad was running only three to four trains per week. In 1997, severe winter storms caused substantial rock slides and erosion, damaging much of the NCRA’s tracks and infrastructure. This included tunnel closures on the NCRA line at the Eel River Canyon, which cut off the north end of the line from the rest of the NCRA track system. Since 1997, the NCRA has been engaged in trying to obtain federal and state funds to reopen the line. Though the tracks have not been in use for over 13 years, the NCRA maintains the stance that rail service will be restored in portions of the project area.

In May of 2009, in anticipation of the proposed project, the NCRA released Policy 0907 – “Trail Projects on the Nationwide Permit (NWP) Line Rights-of-Way: Design, Construction, Safety, Operations, and Maintenance Guidelines.” This document outlines the NCRA’s policies on “Rail-with-Trail” projects and provides uniform and consistent standards on NCRA’s rights-of-way for the design, construction, safety, operations, and maintenance of Rail-with-Trail Projects.

The results of this Corridor Study can be utilized to minimize potential construction schedule delays and change orders by facilitating the necessary planning and coordinating with regulatory agencies, disposal facilities, and/or responsible parties prior to construction. The scope of work did not include soil and groundwater sampling or analysis in the area of the Project.

The Corridor Study included reviewing government records for sites along segments of the Project alignment alternatives and within 500 feet that may have potential for environmental concern during construction. The basis for the records review was a government database search that was conducted by Environmental Data Resources Inc. (EDR) with attached reports and study area maps. The EDR Reports identified sites that government regulatory agencies have reported as having had environmental concerns, such as releases of contaminants to the soil and/or groundwater or underground storage tanks (USTs) or use of hazardous materials. Winzler & Kelly further researched listed sites that appear likely to affect the Project by reviewing available records on the State Water Resources Control Board GeoTracker Website.

During the course of this Corridor Study, Winzler & Kelly completed a site walk of the entire corridor and made observations of the entire Project alignment to look for potential sites of concern which were not listed in the EDR Report. Alignment reconnaissance was also performed to verify the locations of listed sites. Aerial photos spanning from the years 1941 to 1996 were reviewed at the Humboldt County Department of Public Works Division of Natural Resources. Winzler & Kelly also interviewed Sherman Hannon, a former employee of several railroad companies in the Humboldt Bay area.

2.0 POTENTIAL CONSTRUCTION IMPACTS

This Corridor Study discovered evidence that soil and groundwater impacts from historical activities and/or leaking petroleum USTs has the highest potential at 15 locations (see Figures and Tables 1 and 2 for locations and constituents of concern) within, or adjacent to, the Project alternatives, as follows: (Hazard Rank definitions are discussed in Section 4.5)

Site	Hazard Rank	Phase I Map ID	Figure
Reliable Equipment Company	1	1	3-07
Arcata High School/ Six Rivers Charter High School/ North Humboldt Union High School/ Pacific Coast High School	2	2	3-05
Beatrice Fish/Beatrice Fisch Trust/Fisch Trust Property	2	3	3-06
M Street Property	2	4	3-05
Humboldt Waste Management Authority	2	5	3-09
Little Lake Industries	2	6	3-10
Hitt Family Bypass Trust	2	7	3-06
Teepee Burner TB-A	2	TB-A	3-01
Teepee Burner TB-B	1	TB-B	3-03
Teepee Burner TB-C	2	TB-C	3-04
Teepee Burner TB-D	2	TB-D	3-04
Teepee Burner TB-E	2	TB-E	3-10
Teepee Burner TB-F	2	TB-F	3-14
Teepee Burner TB-G	2	TB-G	3-36, 3-27
Teepee Burner TB-H	2	TB-H	3-28

The recommended Project alignment is adjacent to, and parallel to, the railroad right-of-way (Figure 2) for the majority of the proposed alignments. Winzler & Kelly has found that other railroad sites we have investigated in the past have contained heavy metals, hydrocarbons, chlorinated compounds, pesticides, and PCBs in soil and groundwater. Eight former teepee burner locations are also adjacent to the railroad, which have the potential to impact the Project alignment and/or construction, and which could pose a health exposure risk to construction workers.

3.0 GROUNDWATER ELEVATION AND FLOW DIRECTION

Depth-to-groundwater in the Project area is generally very shallow, ranging from a minimum of approximately at the ground surface in the southern Project portion, to a maximum of approximately 20 feet bgs in the northern Project portion of the alignment. Variability in groundwater depth occurs on a seasonal basis, and is dependent on the amount of precipitation received during the rainy season. Groundwater in the Project vicinity has been reported to flow towards the Arcata Bay (generally south to southwest), which is expected based on local topography. It is anticipated that groundwater will be encountered during execution of the Project.

4.0 SOIL AND GROUNDWATER IMPACTS

4.1 SOIL IMPACTS

Residual soil impacts on portions of the project area are possible, as detailed below in section 4.4. Field screening will be required to identify areas of contamination and analytical services would be necessary to quantify the contaminants. Impacted soil will require special handling, including segregated stockpiling and manifested disposal.

4.2 GROUNDWATER IMPACTS

Groundwater is expected to be encountered during construction activities and the extent of the groundwater encountered will depend on the time of year the construction takes place. Construction will require grading, excavating, fill, and constructing retaining walls, and sheet piling. Groundwater pumped from potential excavations could contain residual contaminants. Field screening will be required and analytical services would be necessary to quantify the contaminants. Contaminated groundwater may require treatment prior to disposal.

4.3 DISCUSSION OF IMPACTS

A number of potentially impacted sites were identified in the EDR Report and are listed in Tables 1 and 2. Additionally, eight former teepee burner locations were identified from aerial photo review. File reviews were conducted for those sites that were considered to have potential impact to the Project. In addition, visual observations were made of the Project alignment for gasoline service stations or other potentially impacted sites that were not listed in the EDR Report.

Gasoline service stations are considered potentially impacted whether or not they are associated with known leaking USTs, since gasoline stations are typically associated with petroleum hydrocarbons, benzene, toluene, ethyl-benzene, xylene (BTEX) and methyl tert-butyl ether (MTBE) releases to the environment.

Based on the data available, each of the potentially impacted sites that could affect the Project has been assigned a Hazard Rank which is defined as follows:

- Hazard Rank 1:** A site that will likely affect Project construction. Contamination of soil and/or groundwater is confirmed to be within the Project alignment.
- Hazard Rank 2:** A site with the potential to affect the Project, either because of the presence of contamination that may likely migrate into the Project area or because the extent of contamination is unknown.
- Hazard Rank 3:** A site that is not known to be contaminated, but due to current or historical use could possibly have contamination that could affect Project construction.
- Hazard Rank 4:** A site that has little or no potential to affect the Project.

Sites assigned a hazard rank of 1 or 2 are discussed below, with the EDR sites (hazard rank 1 through 4) presented in Table 1, and the historical teepee burners presented in Table 2. The 42 sites identified in the EDR report within the study area are shown on the figures, although only 7 of them are considered sites of potential concern.

4.4 REGULATORY DATABASE REVIEW

The high ranking sites were searched/reviewed on the State Water Resource Control Board's website GeoTracker database for depth to groundwater, historical site impacts, and a summary of regulatory history. The following is a list of high-ranking identified sites along the Project alignment with a summary of contaminants, groundwater elevation data (if available), and their assigned Hazard Rank based on the above criteria. Sites are listed in ranking order. The "EDR ID number" associated with each site corresponds to the EDR Maps, presented in Appendix A. Some EDR ID numbers have multiple sites associated with them due to the sites being located near each other. Some sites also have multiple EDR ID numbers, due to their being listed in the various databases searched. Additionally, several sites identified by EDR are incorrectly plotted on the EDR Map, and are actually outside the project area. The EDR report identified numerous additional sites along the Project alignment, which are not discussed in this report because the additional sites were ranked too low to be of concern. However, each of the sites ranked 1 through 4 are presented on Figures 3-01 through 3-28 and Tables 1 and 2.

4.5 Hazard Ranking

Hazard Rank 1

- Map ID #1 – Reliable Equipment Company, located at 1217 & 1219 11th Street, on the south side of 11th Street on the western side of the railroad right-of-way (EDR ID 10). This site has documented groundwater impacts (gasoline, BTEX, MTBE). The groundwater plume may extend beneath 11th Street, the railroad, and the proposed trail, and would be expected to impact the Project if excavation was performed to a depth sufficient to encounter groundwater.

- Map ID #TB-B – Former Twin Parks Lumber Mill, located between Shay Park and Sunset Avenue approximately 300 feet south of the Wilson Street and Sunset Avenue intersection. This site location has documented soil impact (dioxins and furans) from a former teepee burner. The impacts to soil may extend beneath the railroad, and the proposed trail, and would be expected to impact the Project if soil disturbance is performed.

Hazard Rank 2

- Map ID #2 – Arcata High School/ Six Rivers Charter High School/ North Humboldt Union High School/ Pacific Coast High School located at 1720 M Street, near the northeast corner of 16th and M Streets (EDR ID 2) at least 250 feet east of the alignment. Documented soil contamination (gasoline) present at the property, unlikely to extend to the Project alignment. Depth to groundwater undetermined.
- Map ID #3 – Beatrice Fish/ Beatrice Fisch Trust/ Fisch Trust Property, located at 1461 M Street, at least 100 feet west of the alignment (EDR ID 4). Potential impact if contaminated groundwater present beneath alignment. Depth to groundwater undetermined, and direction of groundwater is uncertain but likely to the south-southwest. Given the direction of suspected groundwater flow, it is unlikely that this site will affect the project.
- Map ID #4 – M Street Property, located at 1215 M Street, located 300 feet west of the project alignment (EDR ID 6). The site is a former lumber mill with a Superfund funded Brownfield site assessment underway. Potential impact if contaminated groundwater present beneath alignment. Depth to groundwater undetermined. However, based on southwesterly flow direction, it is unlikely that impacted groundwater would flow beneath the proposed alignment and affect the Project.
- Map ID #5 – Humboldt Waste Management Authority, located at the 1220 Fifth Street (EDR ID 14), is currently under site assessment for a gasoline leak. This parcel is adjacent to the west side of the alignment and has a moderate potential to contain soil and groundwater impacts. Potential impact if contaminated groundwater present beneath alignment. Depth to groundwater is approximately 3 to 7 feet below the ground surface (bgs) based on monitoring wells from an adjacent site.
- Map ID #6 – Little Lake Industries, located at 46 South I Street. This parcel is greater than 200 feet north of the project alignment and has a low potential to contain soil and groundwater impacts. Potential impact if contaminated groundwater present beneath alignment. Depth to groundwater is expected to be very shallow due to the proximity to the Humboldt Bay and Arcata water treatment ponds located immediately to the south of the project alignment.
- Map ID #7 – Hitt Family Bypass Trust, located at 1188 13th Street, located 200 feet east of the project alignment (EDR ID 5). Leaking USTs reported (diesel), groundwater samples reportedly did contain very low levels of contamination. Due to the year of site closure and extent of historical groundwater contamination, this site has a low potential to contain soil and groundwater impacts which would affect the project alignment. Depth to groundwater is within approximately one foot of the ground surface.

Ms. Karen Diemer
June 29, 2010
Page 8

- Map ID TB-A – Former Twin Parks Lumber Mill, teepee burner was located between the Arcata Skate Park and Eye Street, 25 feet northwest of the railroad right-of-way. The impact to soil may extend beneath the railroad, and the proposed trail, and has the potential to impact the Project if soil disturbance is performed adjacent to this site.
- Map ID TB-C – Former Spires Lumber Mill, teepee burner (#1) was located between Alliance Rd., M Street, and Foster Avenue approximately 250 feet south of the North Street and Foster Avenue intersection. The impact to soil may extend beneath the railroad, and the proposed trail, and has the potential to impact the Project if soil disturbance is performed adjacent to this site.
- Map ID TB-D – Former Spires Lumber Mill, teepee burner (#2) was located between Alliance Rd., M Street, and Foster Avenue approximately 500 feet south of the North Street and Foster Avenue intersection. The impact to soil may extend beneath the railroad, and the proposed trail, and has the potential to impact the Project if soil disturbance is performed adjacent to this site.
- Map ID TB-E – This former smaller teepee burner was located at the present Little Lake Industries business approximately 750 feet southeast of the railroad and Samoa Boulevard/Highway 255 intersection in Arcata and 100 east of the railroad right-of-way. The impact to soil may extend beneath the railroad, and the proposed trail, and has the potential to impact the Project if soil disturbance is performed adjacent to this site.
- Map ID TB-F – This former teepee burner was located in the current Arcata Marsh area approximately 1,000 feet southeast of the South I Street and railroad intersection, and 50 feet east of the railroad right-of-way. The impact to soil may extend beneath the railroad, and the proposed trail, and has the potential to impact the Project if soil disturbance is performed adjacent to this site.
- Map ID TB-G – This former teepee burner was located in the northeast corner of the Bracut area on the west side of Highway 101 and approximately 100 feet west of the railroad right-of-way. The impact to soil may extend beneath the railroad, and the proposed trail, and has the potential to impact the Project if soil disturbance is performed adjacent to this site.
- Map ID TB-H – This former teepee burner was located in the western central portion of the Bracut area on the west side of Highway 101 and approximately 500 feet west of the railroad right-of-way. The impact to soil may extend beneath the railroad, and the proposed trail, and has the potential to impact the Project if soil disturbance is performed adjacent to this site.

5.0 HISTORICAL AIR PHOTO REVIEW

Historical aerial photographs were reviewed as part of the Hazardous Materials Corridor Study for the Project alignment and surrounding areas for the years 1941, 1948, 1954, 1958, 1962, 1966, 1970, 1974, 1981 and 1996 (Appendix B). The photographs are at a scale of approximately 1:12,000 and 1:24,000. The following is a summary of the findings:

- 1941: This aerial photograph indicates the existence of three lumber mill operations near the project alignment, one on the south side of the Sunset Avenue railroad crossing, one at Foster and Alliance Streets, and one on the south side of the Alliance/K Street railroad crossing. The 5th and 9th Street train loading station is apparent. The entire railroad alignment from the Arcata Marsh area to the Bracut area has US Highway 101 and pasture lands on the east side and marsh/bay on the west side.
- 1948: This aerial photograph appears similar to the previous photograph except the lumber mill operations have expanded; additional lumber mills are visible, including one located adjacent to the southwest side of the Samoa Boulevard railroad crossing, and two mills at the old dock crossroads (end of South I Street) in the central Arcata Marsh area.
- 1954: This aerial photograph appears similar to the previous photograph except the lumber mill operations have again expanded. A new lumber mill is located at the present Bracut area on the west side of US Highway 101 and the railroad. Additionally, at least six new teepee burners have been constructed at the lumber mills: one teepee burner (See Map ID TB-A, Figure 3-01) is located adjacent to the west side of the railroad approximately 300 feet northeast of the present skate park at Sunset Avenue; two teepee burners (See Map IDs TB-B and TB-C, and Figures 3-03, 3-04) are adjacent to the railroad with one to the north of Arcata High and one to the south of Sunset and Foster Avenues; two teepee burners (See Map IDs TB-E and TB-F, Figures 3-10, 3-24) are located on the east and south sides of the railroad in the Arcata Marsh old cross roads area (South I Street); and, one teepee burner (See Map ID TB-G, Figure 3-27) is located at the north end of the Bracut area on the west side of the railroad. The surrounding pasture lands of the south and southeast areas appear similar to the previous photographs.
- 1958: This aerial photograph appears similar to the previous photograph except the previously visible lumber mill operations have further expanded in the Arcata Marsh and Bracut areas. One additional teepee burner (See Map ID TB-H, Figure 3-28) has been constructed in the middle of the western Bracut area.
- 1962: This aerial photograph appears similar to the previous photograph except the southernmost Arcata wastewater treatment pond has been constructed with associated infrastructure located adjacent to the west side of the railroad.
- 1966: This aerial photograph appears similar to the previous photograph except another Arcata wastewater treatment pond has been constructed northwest of the existing pond, and a teepee burner has been constructed on the east side of the railroad to the northeast of the new Arcata Marsh pond.

- 1970: This aerial photograph appears similar to the previous photograph except none of the teepee burners near the railroad appear to be active.
- 1974: This aerial photograph appears similar to the previous photograph except the eight teepee burners near the railroad appear to have been removed.
- 1981: This aerial photograph appears similar to the previous photograph except three Arcata Marsh ponds are being constructed to the north and east of the existing ponds, and the lumber mills between Arcata High School and Sunset Avenue are no longer visible.
- 1996: This aerial photograph appears similar to the previous photograph except three Arcata wastewater treatment ponds are being constructed.

6.0 INTERVIEW

Former railroad employee Sherman Hannon was interviewed regarding past uses and observations of the Project alignment. Mr. Hannon worked for the Northwestern Pacific Railroad Company Traffic Department from 1969 to 1979. Then Mr. Hannon worked for the Arcata Mad River Railroad Company from 1979 to 1983. Finally Mr. Hannon worked as Operating Manager for the Eureka Southern Railroad Company from 1982 to 1983. Mr. Hannon said he was not aware of any spills or hazardous materials releases along the Project alignment and that train cars and engines were serviced and maintained in Eureka. He mentioned that the Arcata train depot was located at the current Arcata car wash on K and 10th Streets, there were no roundabouts present within the Project boundaries. Additionally, Mr. Hannon stated that one railroad spur was located near the old Arcata Recycling Center at 1380 9th Street, and that a very small quantity of treated wood was transported via rail from Arcata during the late 1970's and early 1980's.

7.0 CONCLUSIONS

Impacted soil and groundwater is anticipated to be encountered within the Project if soil disturbance occurs immediately adjacent to the sites with a hazard ranking of one or two. The 15 sites discussed within this report that have a hazard ranking of one or two are detailed in the attached tables and figures. It is assumed that soil disturbance is planned for the entire length of the trail alignment, as either excavation or scarifying prior to compaction and placement of fill are anticipated to occur.

Based on the shallow depth to groundwater throughout the alignment vicinity, and depending on the time of year construction occurs (e.g. winter vs. summer), groundwater will likely be encountered within the selected alignment if excavations are to occur.

Construction workers have the potential to be exposed to hazardous contaminants when construction activities occur in the immediate vicinity of the 15 sites with a hazard rank of 1 or 2. Earthmoving activities, including scarifying or driving on dry exposed soil, may expose workers to dust containing contaminants, especially in the areas near the former teepee burners. Soil removed from these areas

may have to be tested and disposed of out of the area. Groundwater pumped from excavations in these areas may also have to be tested and treated, prior to disposal.

8.0 RECOMMENDATIONS

Pre-construction soil borings are recommended in order to characterize the soil and groundwater in 15 locations. Laboratory analytical results of samples collected from the borings will be utilized to ascertain whether health and safety concerns are present for construction workers, and to determine soil and/or groundwater handling and disposal options. Soil borings and/or grab groundwater samples and additional recommendations are detailed for the following locations:

- Adjacent to the railroad right-of-way where the alignment follows the railroad. Although contamination is not documented in these areas, based on Winzler & Kelly's experience with other railroad properties, it is expected that the railroad right-of-way along the recommended alignment may contain soil and/or groundwater contamination. Access to railroad property can take numerous months to arrange, and should be started well in advance of the proposed sampling activities.
- Adjacent to Reliable Equipment Company (Hazard Rank 1) on the corner of 11th and L Streets. Residual groundwater contamination has a high probability of being present.
- At least eight former teepee burners were identified adjacent to the Project alignment. Based on a Winzler & Kelly Phase II investigation of one teepee burner at map location B (Hazard Rank 1), concentrations of dioxins and furans were reported in samples collected from that location and present an immediate hazard to construction workers if soil is disturbed in the vicinity of former teepee burner.
- Until soil is sampled and delineated at the other seven identified former teepee burner (Hazard Rank 2) locations (Map IDs TB-A and TB-C through TB-H) adjacent to the Project alignment, it is possible that varying concentrations of dioxins and furans, and heavy metals are present. Therefore, Winzler & Kelly recommends soil sampling for dioxins and furans, and heavy metals prior to disturbance of soil (grading, excavating, scarifying etc.) during trail construction.

9.0 SPECIAL TERMS AND CONDITIONS

Professional judgment was exercised in gathering the information obtained, and Winzler & Kelly is committed to the usual care, thoroughness, and competence being practiced in the engineering profession at the time this work was performed. No investigative method can completely eliminate the possibility of obtaining partially imprecise or incomplete information. Conclusions were based on the best information available during the period of the investigation and within the scope of services prescribed in our Agreement. Thus, Winzler & Kelly cannot guarantee that the investigation completely defines the potential for any contamination by hazardous or otherwise harmful substances described in this report or, if no such contamination is found, its absolute absence.


Ms. Karen Diemer
June 29, 2010
Page 12

This report is not a legal opinion. It does not necessarily comply with requirements defined in any environmental law such as the "due diligence inquiry". Only legal counsel retained by the City is competent to assess the legal implications of any information or conclusions in this report.


This report was prepared for the exclusive use by the City of Arcata. Winzler & Kelly is not liable for actions arising out of the reliance of any third party on the information contained within this report.

If you should have any questions regarding any of the work completed during this investigation, please do not hesitate to call at (707) 443-8326.


Sincerely,
WINZLER & KELLY



Ryan Crawford, PG
Project Geologist



Jed A. Douglas, PG, REA
Senior Geologist



Attachments:

Figures:

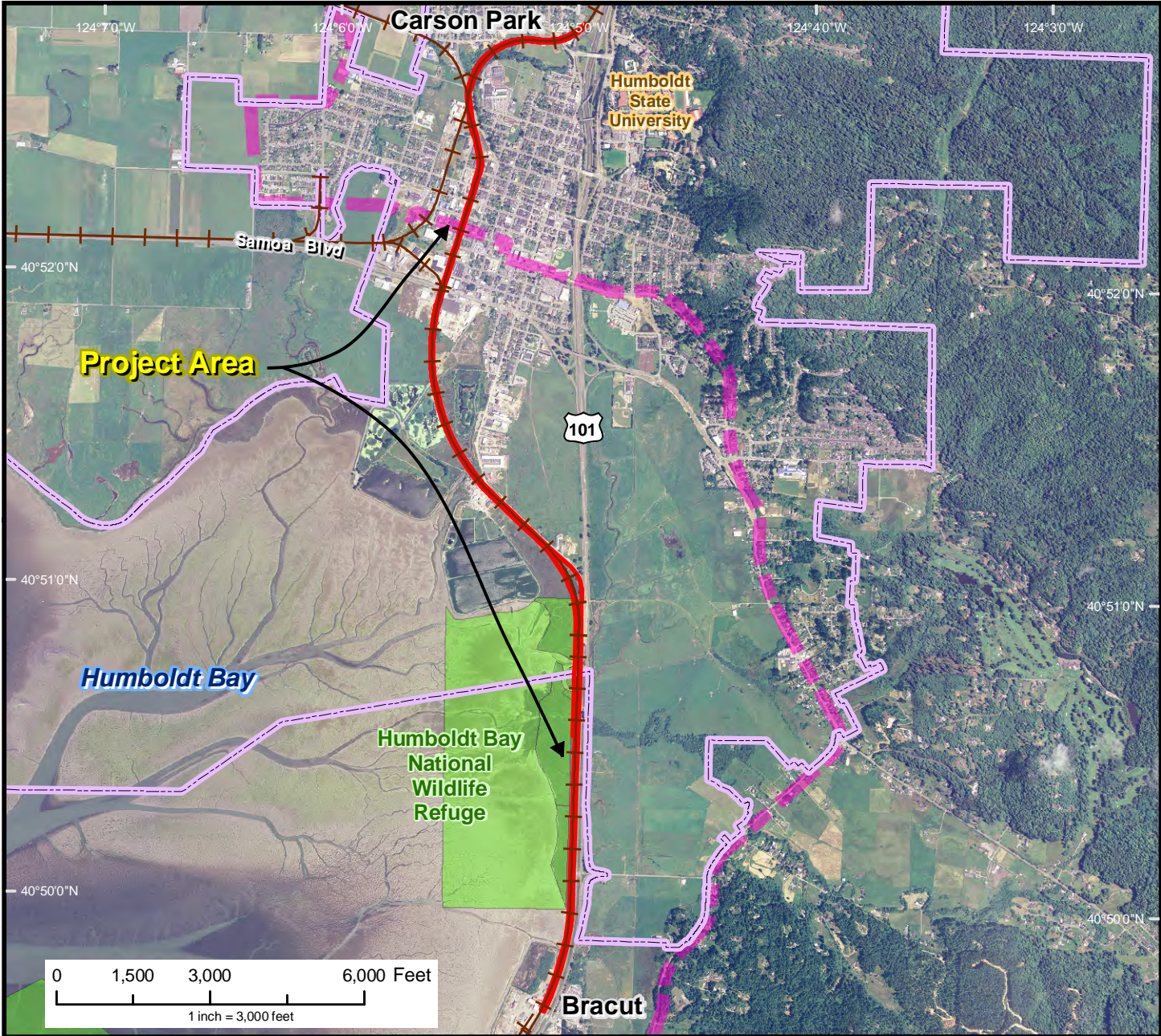
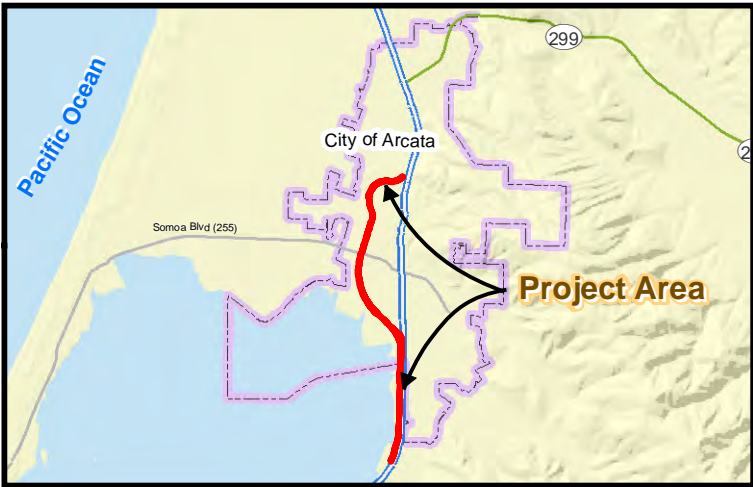
- Figure 1 – Vicinity Map
- Figure 2 – EDR Search Area and Hazard Rank 1 and 2 Sites
- Figures 3-01 through 3-28 – Phase I Sites of Interest

Tables:

- Table 1 – Summary of Phase I Map ID/ EDR Sites
- Table 2 – Summary of Phase I Former Teepee Burner Sites

Appendices:

- Appendix A – EDR Reports
- Appendix B – Historical Air Photos
- Appendix C – References



Project Area



City of Arcata Boundary



Parcels



Railroad Track



Coastal Zone

**City of Arcata Rail-with-Trail
Connectivity Project
Phase I
Hazardous Material
Corridor Study**

Projection & Coordinate System:
Lambert Conformal Conic
GCS North American 1983
Datum: D North American 1983



**Figure 1:
Vicinity Map**

Cartography
GLD

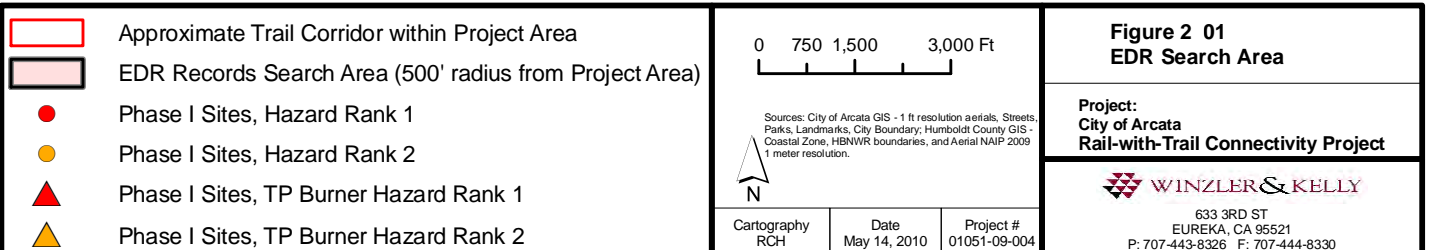
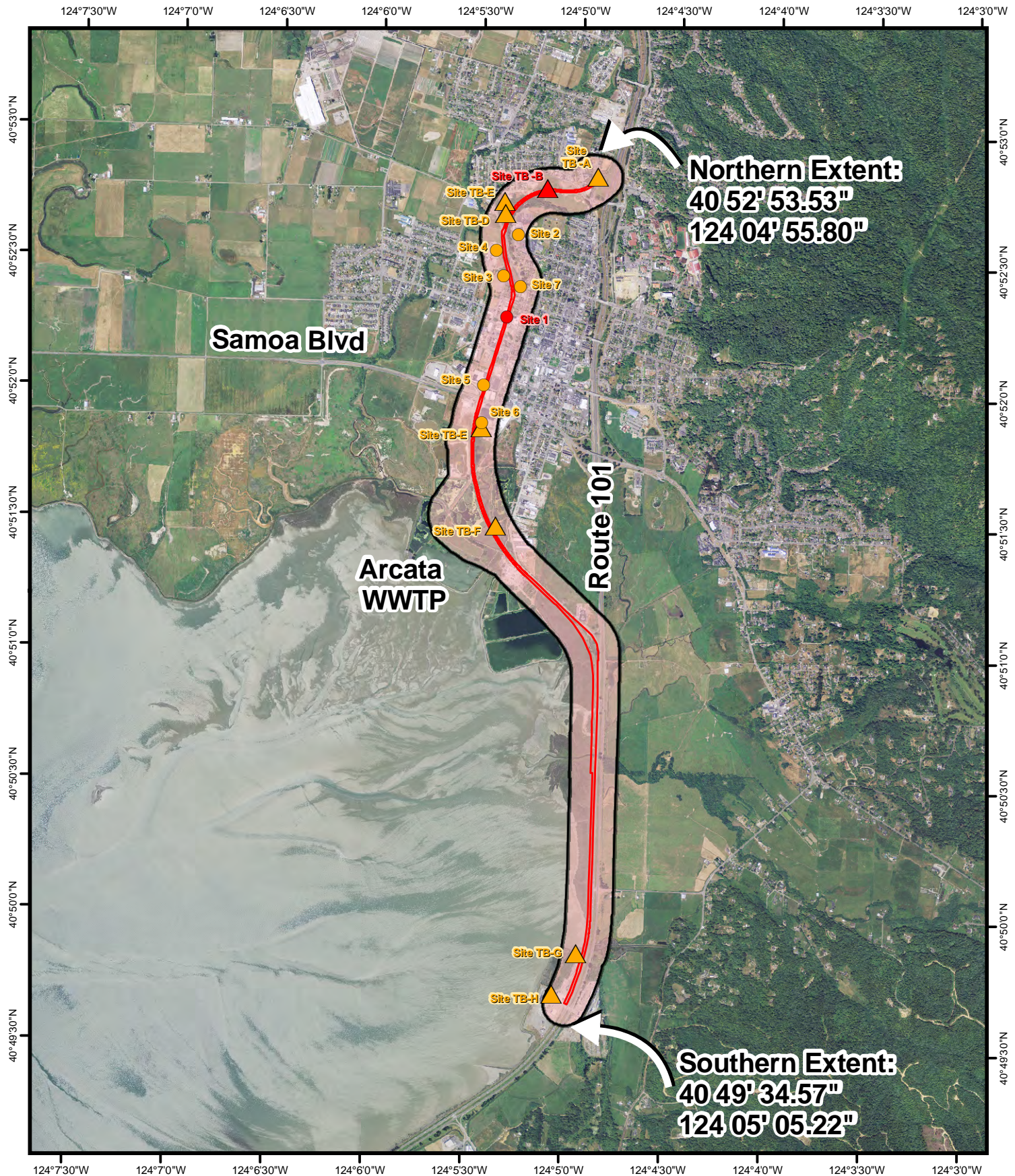
Date
05/05/10

Project #
0105109004



WINZLER & KELLY

633 3RD ST
EUREKA, CA 95521
P: 707-443-8326 F: 707-444-8330





Historical TP Burner Sites

- ▲ Hazard Rank 1
- ▲ Hazard Rank 2
- Trail Centerline (5/10/10)
- Study Area

Other Sites of Interest

- Hazard Rank 1
- Hazard Rank 2
- Hazard Rank 3
- Hazard Rank 4
- Staging Area
- Parcels
- Creeks

Key - 01 of 28



0 25 50 100 Ft



Sources: City of Arcata GIS - 1 ft resolution aerials, Streets, Parks, Landmarks, City Boundary; Humboldt County GIS - Coastal Zone, HBNWR boundaries, and Aerial NAIP 2009 1 meter resolution.



Cartography
GLD/RCH

Date
Jun 18, 2010

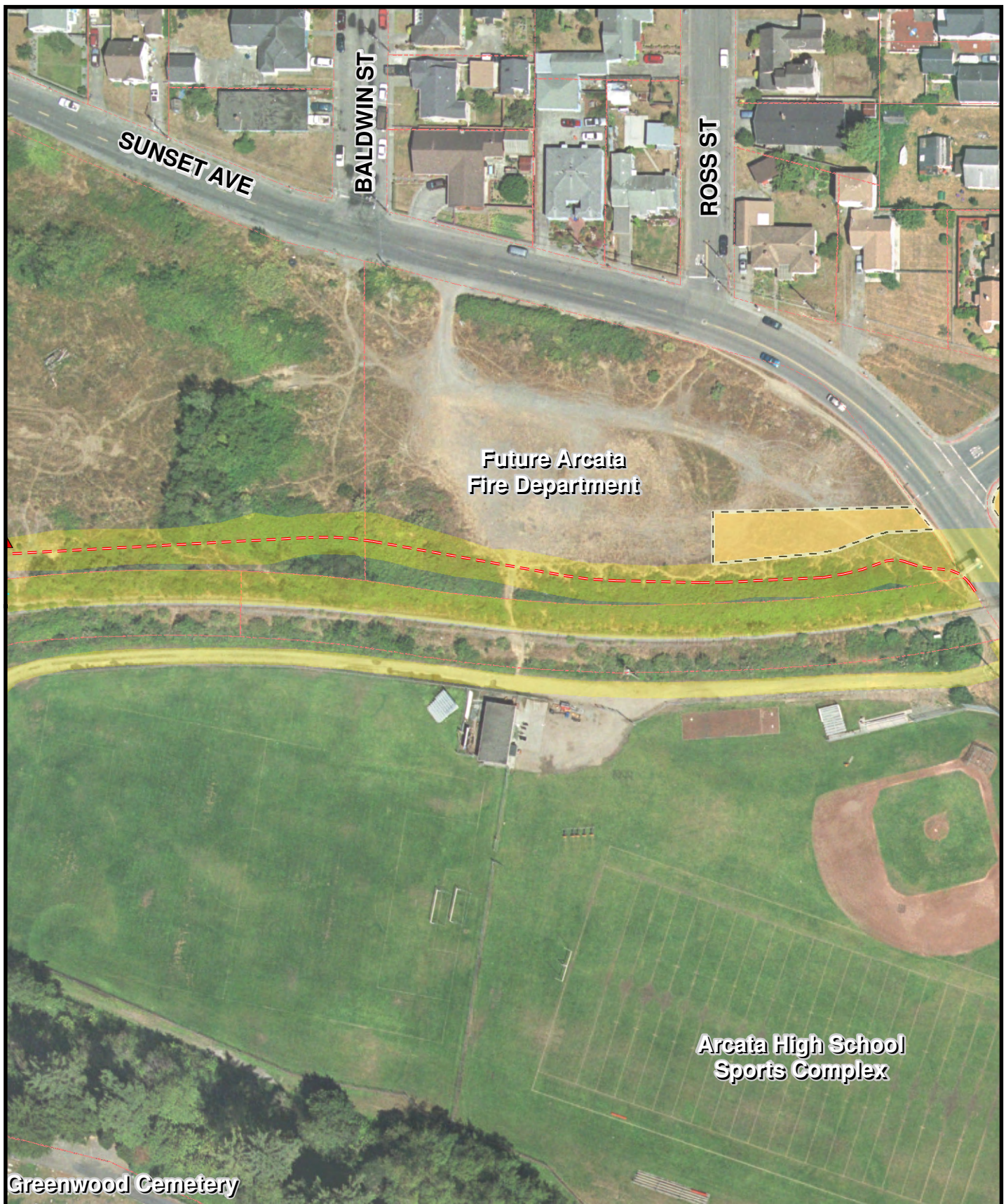
Project #
01051-09-004

Figure 3-01 Phase I Sites of Interest

Project:
City of Arcata
Rail-with-Trail Connectivity Project

WINZLER & KELLY

633 3RD ST
EUREKA, CA 95521
P: 707-443-8326 F: 707-444-8330



Historical TP Burner Sites

- ▲ Hazard Rank 1
- ▲ Hazard Rank 2
- Trail Centerline (5/10/10)
- Study Area

Other Sites of Interest

- Hazard Rank 1
- Hazard Rank 2
- Hazard Rank 3
- Hazard Rank 4
- Staging Area
- Parcels
- Creeks

Key - 02 of 28



0 25 50 100 Ft



Cartography
GLD/RCH

Date
Jun 28, 2010

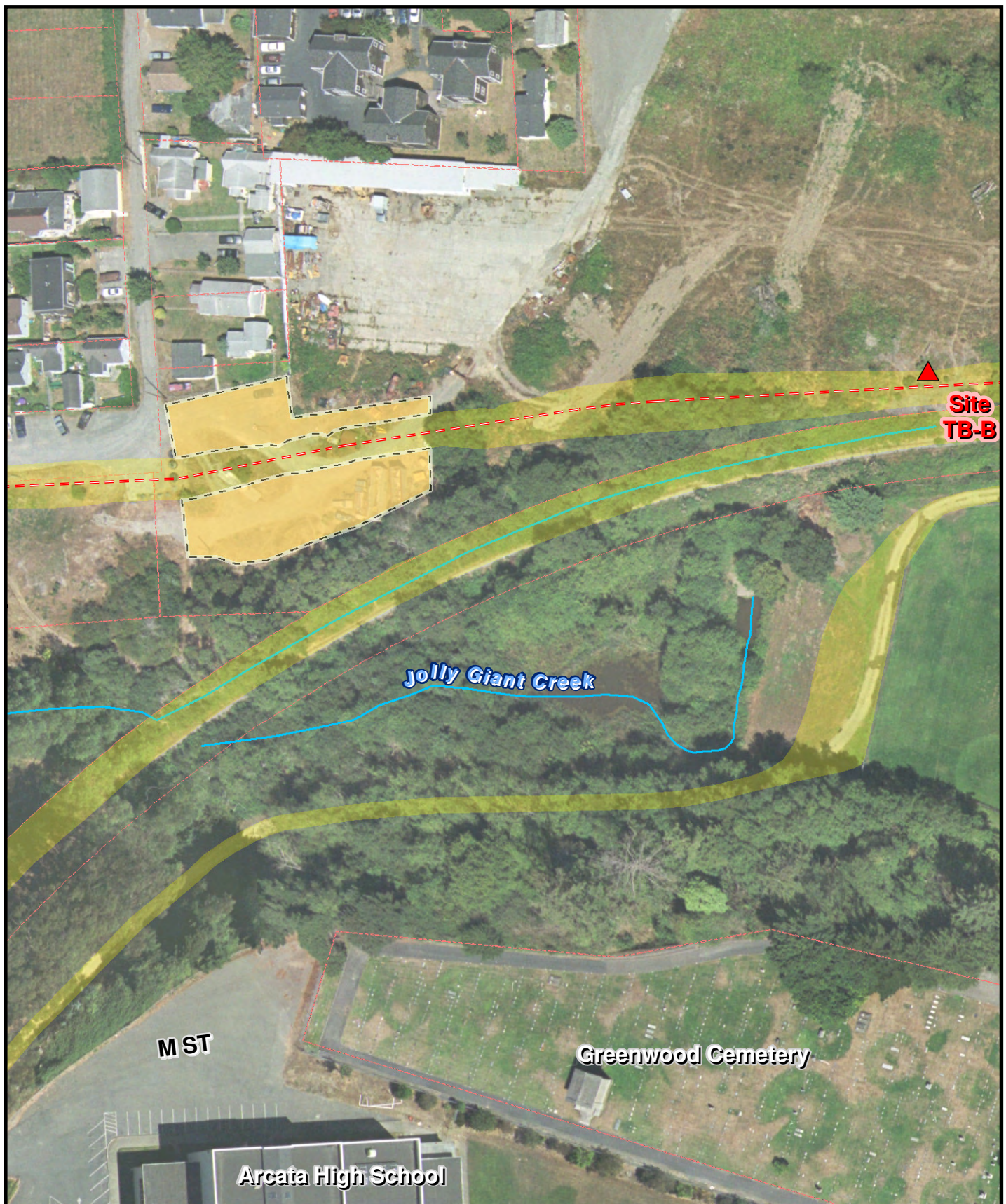
Project #
01051-09-004

Figure 3-02 Phase I Sites of Interest

Project:
City of Arcata
Rail-with-Trail Connectivity Project



633 3RD ST
EUREKA, CA 95521
P: 707-443-8326 F: 707-444-8330



Historical TP Burner Sites

- ▲ Hazard Rank 1
- ▲ Hazard Rank 2
- Trail Centerline (5/10/10)
- Study Area

Other Sites of Interest

- Hazard Rank 1
- Hazard Rank 2
- Hazard Rank 3
- Hazard Rank 4
- Staging Area
- Parcels
- Creeks

Key - 03 of 28



0 25 50 100 Ft



Cartography
GLD/RCH

Date
Jun 28, 2010

Project #
01051-09-004

Figure 3-03 Phase I Sites of Interest

Project:
City of Arcata
Rail-with-Trail Connectivity Project

WINZLER & KELLY

633 3RD ST
EUREKA, CA 95521
P: 707-443-8326 F: 707-444-8330



Historical TP Burner Sites

- ▲ Hazard Rank 1
- ▲ Hazard Rank 2
- Trail Centerline (5/10/10)

Other Sites of Interest

- Hazard Rank 1
- Hazard Rank 2
- Hazard Rank 3
- Hazard Rank 4
- Study Area
- Staging Area
- Parcels
- Creeks

Key - 04 of 28



0 25 50 100 Ft



Cartography
GLD/RCH

Date
Jun 28, 2010

Project #
01051-09-004

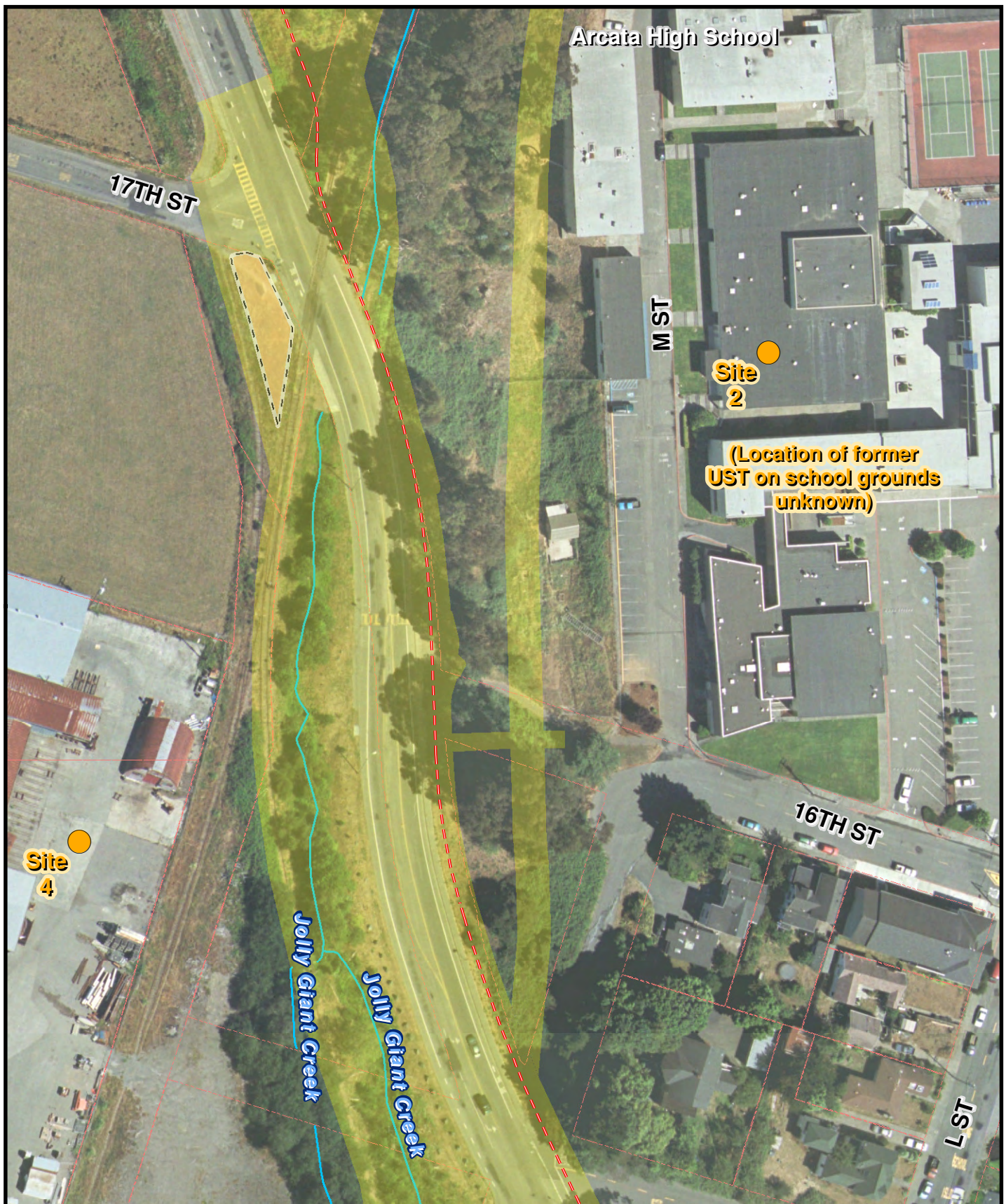
Sources: City of Arcata GIS - 1 ft resolution aerials, Streets, Parks, Landmarks, City Boundary; Humboldt County GIS - Coastal Zone, HBNWR boundaries, and Aerial NAIP 2009 1 meter resolution.

Figure 3-04
Phase I Sites of Interest

Project:
City of Arcata
Rail-with-Trail Connectivity Project

WINZLER & KELLY

633 3RD ST
EUREKA, CA 95521
P: 707-443-8326 F: 707-444-8330



Historical TP Burner Sites

- ▲ Hazard Rank 1
- ▲ Hazard Rank 2

Other Sites of Interest

- Hazard Rank 1
- Hazard Rank 2
- Hazard Rank 3
- Hazard Rank 4

- - - Trail Centerline (5/10/10)
- Study Area
- Staging Area
- Parcels
- Creeks

Key - 05 of 28



0 25 50 100 Ft



Cartography
GLD/RCH

Date
Jun 28, 2010

Project #
01051-09-004

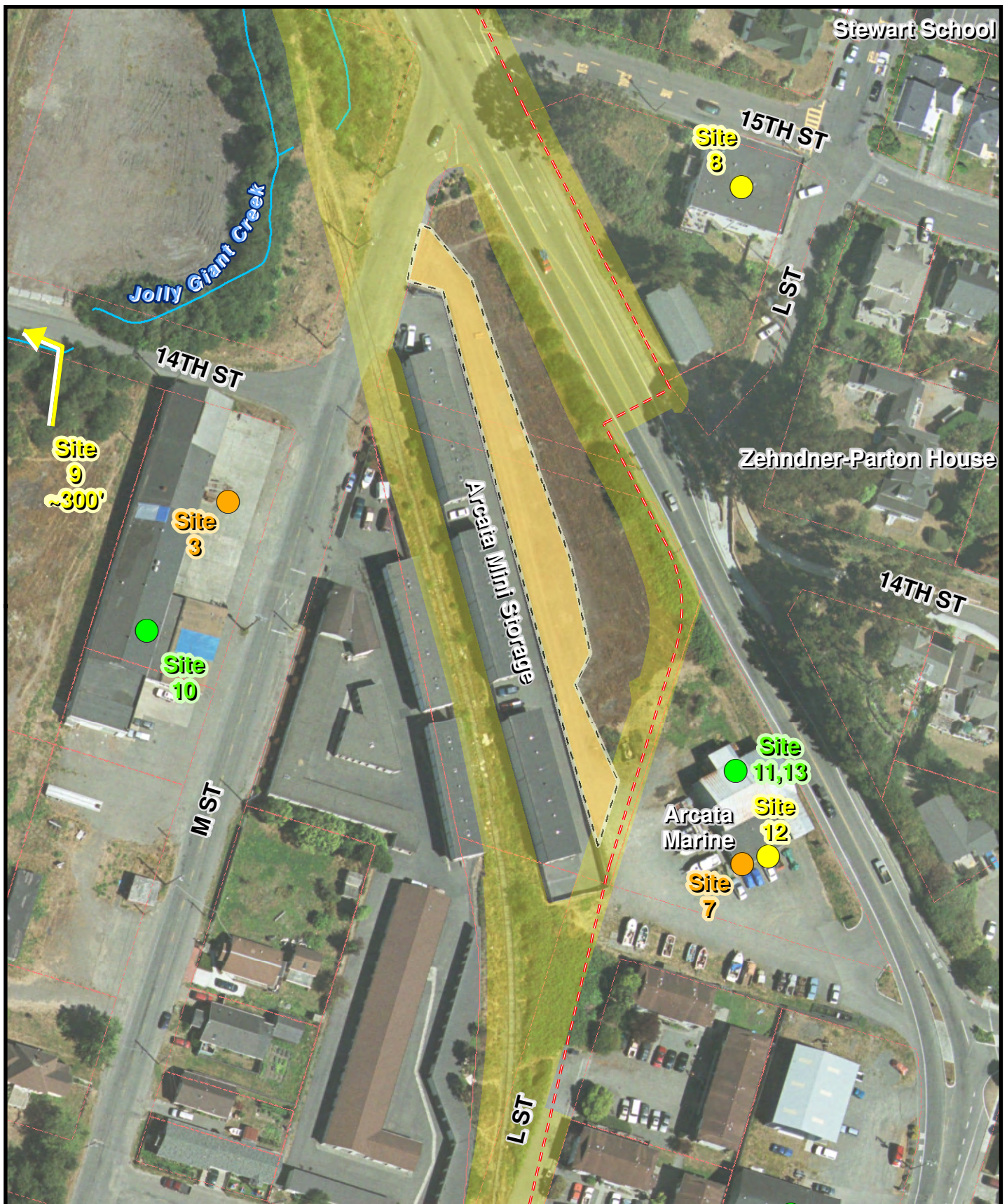
Sources: City of Arcata GIS - 1 ft resolution aerials, Streets, Parks, Landmarks, City Boundary; Humboldt County GIS - Coastal Zone, HBNWR boundaries, and Aerial NAIP 2009 1 meter resolution.

Figure 3-05
Phase I Sites of Interest

Project:
City of Arcata
Rail-with-Trail Connectivity Project



633 3RD ST
EUREKA, CA 95521
P: 707-443-8326 F: 707-444-8330



Historical TP Burner Sites

- ▲ Hazard Rank 1
- ▲ Hazard Rank 2
- Trail Centerline (5/10/10)
- Study Area

Other Sites of Interest

- Hazard Rank 1
- Hazard Rank 2
- Hazard Rank 3
- Hazard Rank 4
- Staging Area
- Parcels
- Creeks

Key - 06 of 28



0 25 50 100 Ft



Sources: City of Arcata GIS - 1 ft resolution aerials, Streets, Parks, Landmarks, City Boundary; Humboldt County GIS - Coastal Zone, HBNWR boundaries, and Aerial NAIP 2009 1 meter resolution.

Cartography
GLD/RCH

Date
Jun 28, 2010

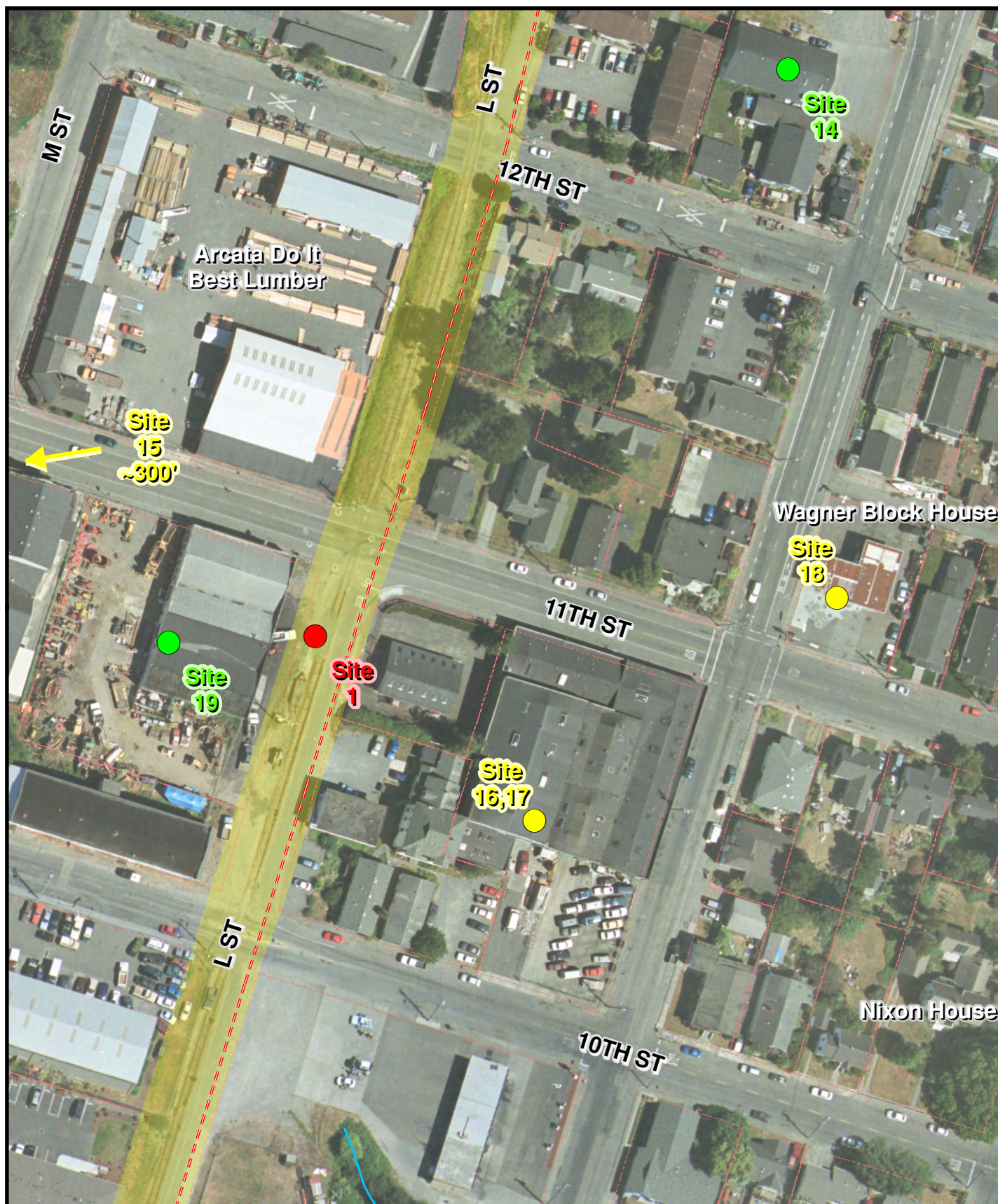
Project #
01051-09-004

**Figure 3-06
Phase I Sites of Interest**

Project:
City of Arcata
Rail-with-Trail Connectivity Project

WINZLER & KELLY

633 3RD ST
EUREKA, CA 95521
P: 707-443-8326 F: 707-444-8330



Historical TP Burner Sites

- ▲ Hazard Rank 1
- ▲ Hazard Rank 2

Other Sites of Interest

- Hazard Rank 1
- Hazard Rank 2
- Hazard Rank 3
- Hazard Rank 4

- - - Trail Centerline (5/10/10)
- Study Area
- Staging Area
- Parcels
- Creeks

Key - 07 of 28



0 25 50 100 Ft

Sources: City of Arcata GIS - 1 ft resolution aerials, Streets, Parks, Landmarks, City Boundary; Humboldt County GIS - Coastal Zone, HBNWR boundaries, and Aerial NAIP 2009 1 meter resolution.



Cartography
GLD/RCH

Date
Jun 28, 2010

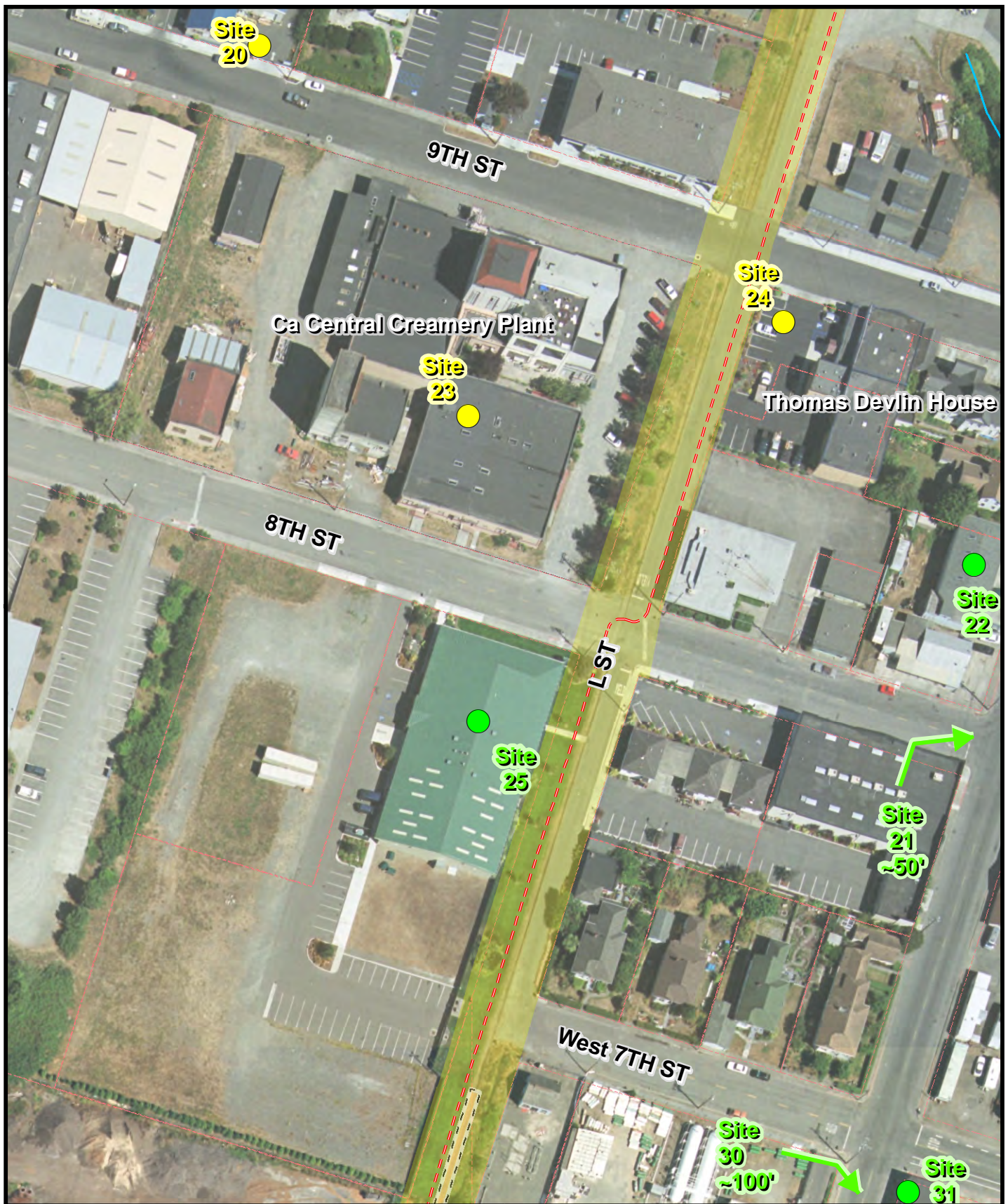
Project #
01051-09-004

Figure 3-07 Phase I Sites of Interest

Project:
City of Arcata
Rail-with-Trail Connectivity Project

WINZLER & KELLY

633 3RD ST
EUREKA, CA 95521
P: 707-443-8326 F: 707-444-8330



Historical TP Burner Sites

- ▲ Hazard Rank 1
- ▲ Hazard Rank 2
- Trail Centerline (5/10/10)
- Study Area

Other Sites of Interest

- Hazard Rank 1
- Hazard Rank 2
- Hazard Rank 3
- Hazard Rank 4
- Staging Area
- Parcels
- Creeks

Key - 08 of 28



0 25 50 100 Ft



Cartography
GLD/RCH

Date
Jun 29, 2010

Project #
01051-09-004

Sources: City of Arcata GIS - 1 ft resolution aerials, Streets, Parks, Landmarks, City Boundary, Humboldt County GIS - Coastal Zone, HBNWR boundaries, and Aerial NAIP 2009 1 meter resolution.

Figure 3-08
Phase I Sites of Interest

Project:
City of Arcata
Rail-with-Trail Connectivity Project

WINZLER & KELLY

633 3RD ST
EUREKA, CA 95521
P: 707-443-8326 F: 707-444-8330



Historical TP Burner Sites

- ▲ Hazard Rank 1
- ▲ Hazard Rank 2
- Trail Centerline (5/10/10)
- Study Area

Other Sites of Interest

- Hazard Rank 1
- Hazard Rank 2
- Hazard Rank 3
- Hazard Rank 4
- Staging Area
- Parcels
- Creeks

Key - 09 of 28



0 25 50 100 Ft



Cartography
GLD/RCH

Date
Jun 28, 2010

Project #
01051-09-004

Sources: City of Arcata GIS - 1 ft resolution aerials, Streets, Parks, Landmarks, City Boundary; Humboldt County GIS - Coastal Zone, HBNWR boundaries, and Aerial NAIP 2009 1 meter resolution.

Figure 3-09
Phase I Sites of Interest

Project:
City of Arcata
Rail-with-Trail Connectivity Project

WINZLER & KELLY

633 3RD ST
EUREKA, CA 95521
P: 707-443-8326 F: 707-444-8330



Historical TP Burner Sites

- ▲ Hazard Rank 1
- ▲ Hazard Rank 2
- Trail Centerline (5/10/10)
- Study Area

Other Sites of Interest

- Hazard Rank 1
- Hazard Rank 2
- Hazard Rank 3
- Hazard Rank 4
- Staging Area
- Parcels
- Creeks

Key - 10 of 28



0 25 50 100 Ft



Cartography
GLD/RCH

Date
Jun 28, 2010

Project #
01051-09-004

Sources: City of Arcata GIS - 1 ft resolution aerials, Streets, Parks, Landmarks, City Boundary; Humboldt County GIS - Coastal Zone, HBNWR boundaries, and Aerial NAIP 2009 1 meter resolution.

Figure 3-10
Phase I Sites of Interest

Project:
City of Arcata
Rail-with-Trail Connectivity Project

WINZLER & KELLY

633 3RD ST
EUREKA, CA 95521
P: 707-443-8326 F: 707-444-8330



*Arcata Marsh and
Wildlife Sanctuary*

South I ST

Historical TP Burner Sites

- ▲ Hazard Rank 1
- ▲ Hazard Rank 2

Other Sites of Interest

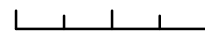
- Hazard Rank 1
- Hazard Rank 2
- Hazard Rank 3
- Hazard Rank 4

- - - Trail Centerline (5/10/10)
- Study Area
- Staging Area
- Parcels
- Creeks

Key - 11 of 28



0 25 50 100 Ft



Sources: City of Arcata GIS - 1 ft resolution aerials, Streets, Parks, Landmarks, City Boundary; Humboldt County GIS - Coastal Zone, HBNWR boundaries, and Aerial NAIP 2009 1 meter resolution.



Cartography
GLD/RCH

Date
Jun 28, 2010

Project #
01051-09-004

**Figure 3-11
Phase I Sites of Interest**

Project:
City of Arcata
Rail-with-Trail Connectivity Project

WINZLER & KELLY

633 3RD ST
EUREKA, CA 95521
P: 707-443-8326 F: 707-444-8330



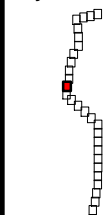
Historical TP Burner Sites

- ▲ Hazard Rank 1
- ▲ Hazard Rank 2
- Trail Centerline (5/10/10)
- Study Area

Other Sites of Interest

- Hazard Rank 1
- Hazard Rank 2
- Hazard Rank 3
- Hazard Rank 4
- Staging Area
- Parcels
- Creeks

Key - 12 of 28



0 25 50 100 Ft



Cartography
GLD/RCH

Date
Jun 28, 2010

Project #
01051-09-004

Sources: City of Arcata GIS - 1 ft resolution aerials, Streets, Parks, Landmarks, City Boundary; Humboldt County GIS - Coastal Zone, HBNWR boundaries, and Aerial NAIP 2009 1 meter resolution.

Figure 3-12
Phase I Sites of Interest

Project:
City of Arcata
Rail-with-Trail Connectivity Project

WINZLER & KELLY

633 3RD ST
EUREKA, CA 95521
P: 707-443-8326 F: 707-444-8330



Historical TP Burner Sites

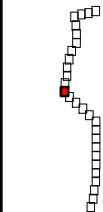
- ▲ Hazard Rank 1
- ▲ Hazard Rank 2

Other Sites of Interest

- Hazard Rank 1
- Hazard Rank 2
- Hazard Rank 3
- Hazard Rank 4

- - - Trail Centerline (5/10/10)
- Study Area
- Staging Area
- Parcels
- Creeks

Key - 13 of 28



0 25 50 100 Ft



Cartography
GLD/RCH

Date
Jun 28, 2010

Project #
01051-09-004

Sources: City of Arcata GIS - 1 ft resolution aerials, Streets, Parks, Landmarks, City Boundary; Humboldt County GIS - Coastal Zone, HBNWR boundaries, and Aerial NAIP 2009 1 meter resolution.

Figure 3-13
Phase I Sites of Interest

Project:
City of Arcata
Rail-with-Trail Connectivity Project

WINZLER & KELLY

633 3RD ST
EUREKA, CA 95521
P: 707-443-8326 F: 707-444-8330



Historical TP Burner Sites

- ▲ Hazard Rank 1
- ▲ Hazard Rank 2

Other Sites of Interest

- Hazard Rank 1
- Hazard Rank 2
- Hazard Rank 3
- Hazard Rank 4

- - - Trail Centerline (5/10/10)
- Study Area
- Staging Area
- Parcels
- Creeks

Key - 14 of 28



0 25 50 100 Ft



Cartography
GLD/RCH

Date
Jun 28, 2010

Project #
01051-09-004

Figure 3-14 Phase I Sites of Interest

Project:
City of Arcata
Rail-with-Trail Connectivity Project

WINZLER & KELLY

633 3RD ST
EUREKA, CA 95521
P: 707-443-8326 F: 707-444-8330



Historical TP Burner Sites

- ▲ Hazard Rank 1
- ▲ Hazard Rank 2
- Trail Centerline (5/10/10)

Other Sites of Interest

- Hazard Rank 1
- Hazard Rank 2
- Hazard Rank 3
- Hazard Rank 4
- Study Area
- Staging Area
- Parcels
- Creeks

Key - 15 of 28



0 25 50 100 Ft

Sources: City of Arcata GIS - 1 ft resolution aerials, Streets, Parks, Landmarks, City Boundary; Humboldt County GIS - Coastal Zone, HBNWR boundaries, and Aerial NAIP 2009 1 meter resolution.



Cartography
GLD/RCH

Date
Jun 28, 2010

Project #
01051-09-004

**Figure 3-15
Phase I Sites of Interest**

Project:
City of Arcata
Rail-with-Trail Connectivity Project

WINZLER & KELLY

633 3RD ST
EUREKA, CA 95521
P: 707-443-8326 F: 707-444-8330



Historical TP Burner Sites

- ▲ Hazard Rank 1
- ▲ Hazard Rank 2
- Trail Centerline (5/10/10)
- Study Area

Other Sites of Interest

- Hazard Rank 1
- Hazard Rank 2
- Hazard Rank 3
- Hazard Rank 4
- Staging Area
- Parcels
- Creeks

Key - 16 of 28



0 25 50 100 Ft



Cartography
GLD/RCH

Date
Jun 28, 2010

Project #
01051-09-004

Figure 3-16 Phase I Sites of Interest

Project:
City of Arcata
Rail-with-Trail Connectivity Project

WINZLER & KELLY

633 3RD ST
EUREKA, CA 95521
P: 707-443-8326 F: 707-444-8330



Historical TP Burner Sites

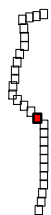
- ▲ Hazard Rank 1
- ▲ Hazard Rank 2

Other Sites of Interest

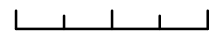
- Hazard Rank 1
- Hazard Rank 2
- Hazard Rank 3
- Hazard Rank 4

- - - Trail Centerline (5/10/10)
- Study Area
- Staging Area
- Parcels
- Creeks

Key - 17 of 28



0 25 50 100 Ft



Sources: City of Arcata GIS - 1 ft resolution aerials, Streets, Parks, Landmarks, City Boundary; Humboldt County GIS - Coastal Zone, HBNWR boundaries, and Aerial NAIP 2009 1 meter resolution.



Cartography
GLD/RCH

Date
Jun 28, 2010

Project #
01051-09-004

Figure 3-17 Phase I Sites of Interest

Project:
City of Arcata
Rail-with-Trail Connectivity Project



633 3RD ST
EUREKA, CA 95521
P: 707-443-8326 F: 707-444-8330



Historical TP Burner Sites

- ▲ Hazard Rank 1
- ▲ Hazard Rank 2
- Trail Centerline (5/10/10)
- Study Area

Other Sites of Interest

- Hazard Rank 1
- Hazard Rank 2
- Hazard Rank 3
- Hazard Rank 4
- Staging Area
- Parcels
- Creeks

Key - 18 of 28



0 25 50 100 Ft

Sources: City of Arcata GIS - 1 ft resolution aeriels, Streets, Parks, Landmarks, City Boundary; Humboldt County GIS - Coastal Zone, HBNWR boundaries, and Aerial NAIP 2009 1 meter resolution.



Cartography
GLD/RCH

Date
Jun 28, 2010

Project #
01051-09-004

Figure 3-18 Phase I Sites of Interest

Project:
City of Arcata
Rail-with-Trail Connectivity Project

WINZLER & KELLY

633 3RD ST
EUREKA, CA 95521
P: 707-443-8326 F: 707-444-8330



Historical TP Burner Sites

- ▲ Hazard Rank 1
- ▲ Hazard Rank 2

Other Sites of Interest

- Hazard Rank 1
- Hazard Rank 2
- Hazard Rank 3
- Hazard Rank 4

- - Trail Centerline (5/10/10)
- Study Area
- Staging Area
- Parcels
- Creeks

Key - 19 of 28



0 25 50 100 Ft



Cartography
GLD/RCH

Date
Jun 28, 2010

Project #
01051-09-004

Sources: City of Arcata GIS - 1 ft resolution aerials, Streets, Parks, Landmarks, City Boundary; Humboldt County GIS - Coastal Zone, HBNWR boundaries, and Aerial NAIP 2009 1 meter resolution.

Figure 3-19 Phase I Sites of Interest

Project:
City of Arcata
Rail-with-Trail Connectivity Project

WINZLER & KELLY

633 3RD ST
EUREKA, CA 95521
P: 707-443-8326 F: 707-444-8330



Historical TP Burner Sites

- ▲ Hazard Rank 1
- ▲ Hazard Rank 2
- Trail Centerline (5/10/10)
- Study Area

Other Sites of Interest

- Hazard Rank 1
- Hazard Rank 2
- Hazard Rank 3
- Hazard Rank 4
- Staging Area
- Parcels
- Creeks

Key - 20 of 28



0 25 50 100 Ft



Cartography
GLD/RCH

Date
Jun 28, 2010

Project #
01051-09-004

Sources: City of Arcata GIS - 1 ft resolution aerials, Streets, Parks, Landmarks, City Boundary; Humboldt County GIS - Coastal Zone, HBNWR boundaries, and Aerial NAIP 2009 1 meter resolution.

Figure 3-20 Phase I Sites of Interest

Project:
City of Arcata
Rail-with-Trail Connectivity Project

WINZLER & KELLY

633 3RD ST
EUREKA, CA 95521
P: 707-443-8326 F: 707-444-8330



Historical TP Burner Sites

- ▲ Hazard Rank 1
- ▲ Hazard Rank 2

Other Sites of Interest

- Hazard Rank 1
- Hazard Rank 2
- Hazard Rank 3
- Hazard Rank 4

- - - Trail Centerline (5/10/10)
- Study Area
- Staging Area
- Parcels
- Creeks

Key - 21 of 28



0 25 50 100 Ft



Cartography
GLD/RCH

Date
Jun 28, 2010

Project #
01051-09-004

Figure 3-21 Phase I Sites of Interest

Project:
City of Arcata
Rail-with-Trail Connectivity Project

WINZLER & KELLY

633 3RD ST
EUREKA, CA 95521
P: 707-443-8326 F: 707-444-8330



Historical TP Burner Sites

- ▲ Hazard Rank 1
- ▲ Hazard Rank 2

Other Sites of Interest

- Hazard Rank 1
- Hazard Rank 2
- Hazard Rank 3
- Hazard Rank 4

- - - Trail Centerline (5/10/10)
- Study Area
- Staging Area
- Parcels
- Creeks

Key - 22 of 28



0 25 50 100 Ft



Cartography
GLD/RCH

Date
Jun 28, 2010

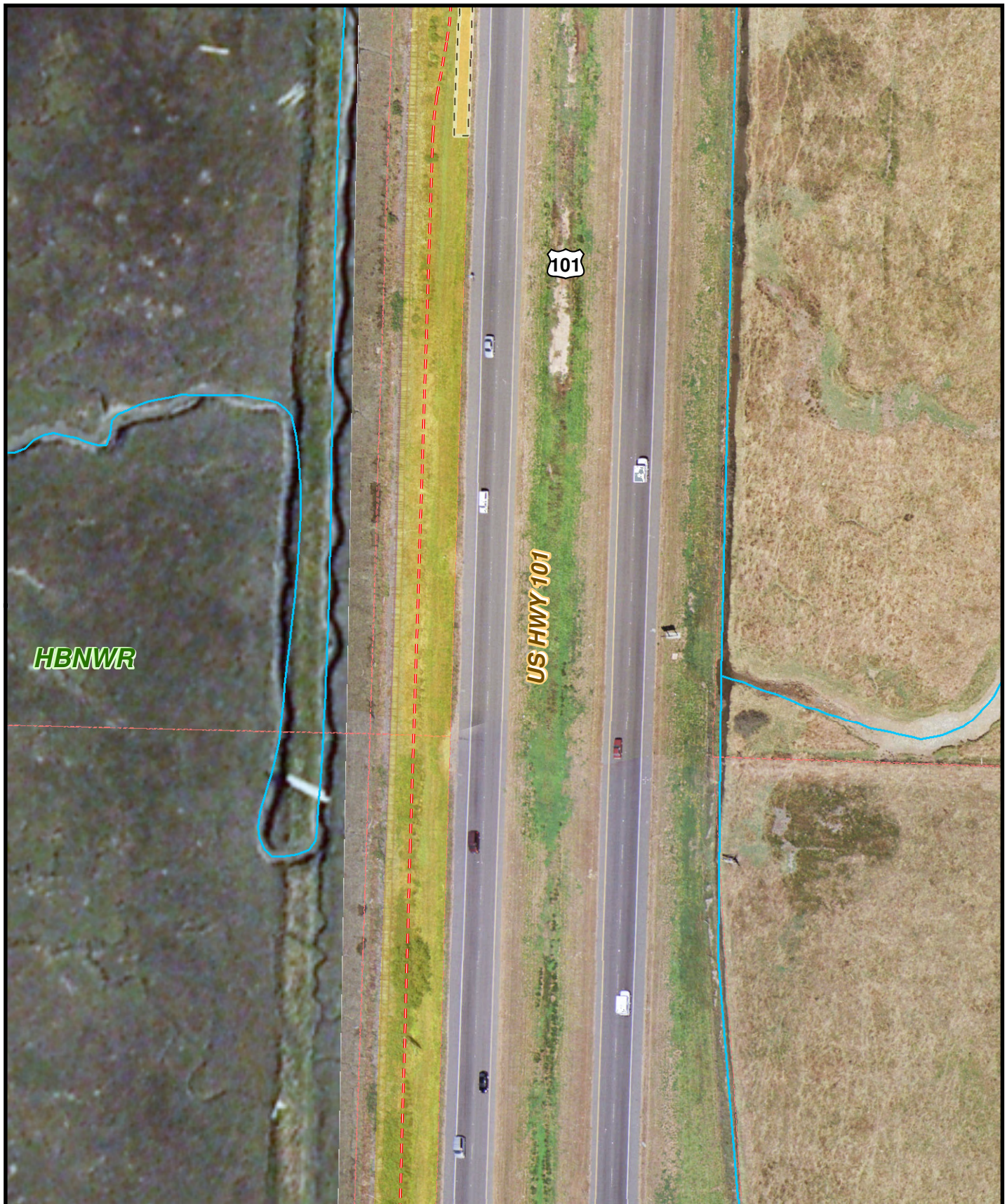
Project #
01051-09-004

Figure 3-22 Phase I Sites of Interest

Project:
City of Arcata
Rail-with-Trail Connectivity Project

WINZLER & KELLY

633 3RD ST
EUREKA, CA 95521
P: 707-443-8326 F: 707-444-8330



Historical TP Burner Sites

- ▲ Hazard Rank 1
- ▲ Hazard Rank 2

Other Sites of Interest

- Hazard Rank 1
- Hazard Rank 2
- Hazard Rank 3
- Hazard Rank 4

- - Trail Centerline (5/10/10)
- Study Area
- Staging Area
- Parcels
- Creeks

Key - 23 of 28



0 25 50 100 Ft



Cartography
GLD/RCH

Date
Jun 28, 2010

Project #
01051-09-004

Sources: City of Arcata GIS - 1 ft resolution aerials, Streets, Parks, Landmarks, City Boundary; Humboldt County GIS - Coastal Zone, HBNWR boundaries, and Aerial NAIP 2009 1 meter resolution.

Figure 3-23 Phase I Sites of Interest

Project:
City of Arcata
Rail-with-Trail Connectivity Project

WINZLER & KELLY

633 3RD ST
EUREKA, CA 95521
P: 707-443-8326 F: 707-444-8330



Historical TP Burner Sites

- ▲ Hazard Rank 1
- ▲ Hazard Rank 2
- Trail Centerline (5/10/10)
- Study Area

Other Sites of Interest

- Hazard Rank 1
- Hazard Rank 2
- Hazard Rank 3
- Hazard Rank 4
- Staging Area
- Parcels
- Creeks

Key - 24 of 28



0 25 50 100 Ft



Cartography
GLD/RCH

Date
Jun 28, 2010

Project #
01051-09-004

Figure 3-24 Phase I Sites of Interest

Project:
City of Arcata
Rail-with-Trail Connectivity Project

WINZLER & KELLY

633 3RD ST
EUREKA, CA 95521
P: 707-443-8326 F: 707-444-8330



Historical TP Burner Sites

- ▲ Hazard Rank 1
- ▲ Hazard Rank 2

Other Sites of Interest

- Hazard Rank 1
- Hazard Rank 2
- Hazard Rank 3
- Hazard Rank 4

- - - Trail Centerline (5/10/10)
- Study Area
- Staging Area
- Parcels
- Creeks

Key - 25 of 28



0 25 50 100 Ft



Cartography
GLD/RCH

Date
Jun 28, 2010

Project #
01051-09-004

Figure 3-25 Phase I Sites of Interest

Project:
City of Arcata
Rail-with-Trail Connectivity Project

WINZLER & KELLY

633 3RD ST
EUREKA, CA 95521
P: 707-443-8326 F: 707-444-8330



Historical TP Burner Sites

- ▲ Hazard Rank 1
- ▲ Hazard Rank 2
- Trail Centerline (5/10/10)
- Study Area

Other Sites of Interest

- Hazard Rank 1
- Hazard Rank 2
- Hazard Rank 3
- Hazard Rank 4
- Staging Area
- Parcels
- Creeks

Key - 26 of 28



0 25 50 100 Ft



Cartography
GLD/RCH

Date
Jun 28, 2010

Project #
01051-09-004

**Figure 3-26
Phase I Sites of Interest**

Project:
City of Arcata
Rail-with-Trail Connectivity Project

WINZLER & KELLY

633 3RD ST
EUREKA, CA 95521
P: 707-443-8326 F: 707-444-8330



Historical TP Burner Sites

- ▲ Hazard Rank 1
- ▲ Hazard Rank 2
- Trail Centerline (5/10/10)
- Study Area

Other Sites of Interest

- Hazard Rank 1
- Hazard Rank 2
- Hazard Rank 3
- Hazard Rank 4
- Staging Area
- Parcels
- Creeks

Key - 27 of 28



0 25 50 100 Ft



Cartography
GLD/RCH

Date
Jun 28, 2010

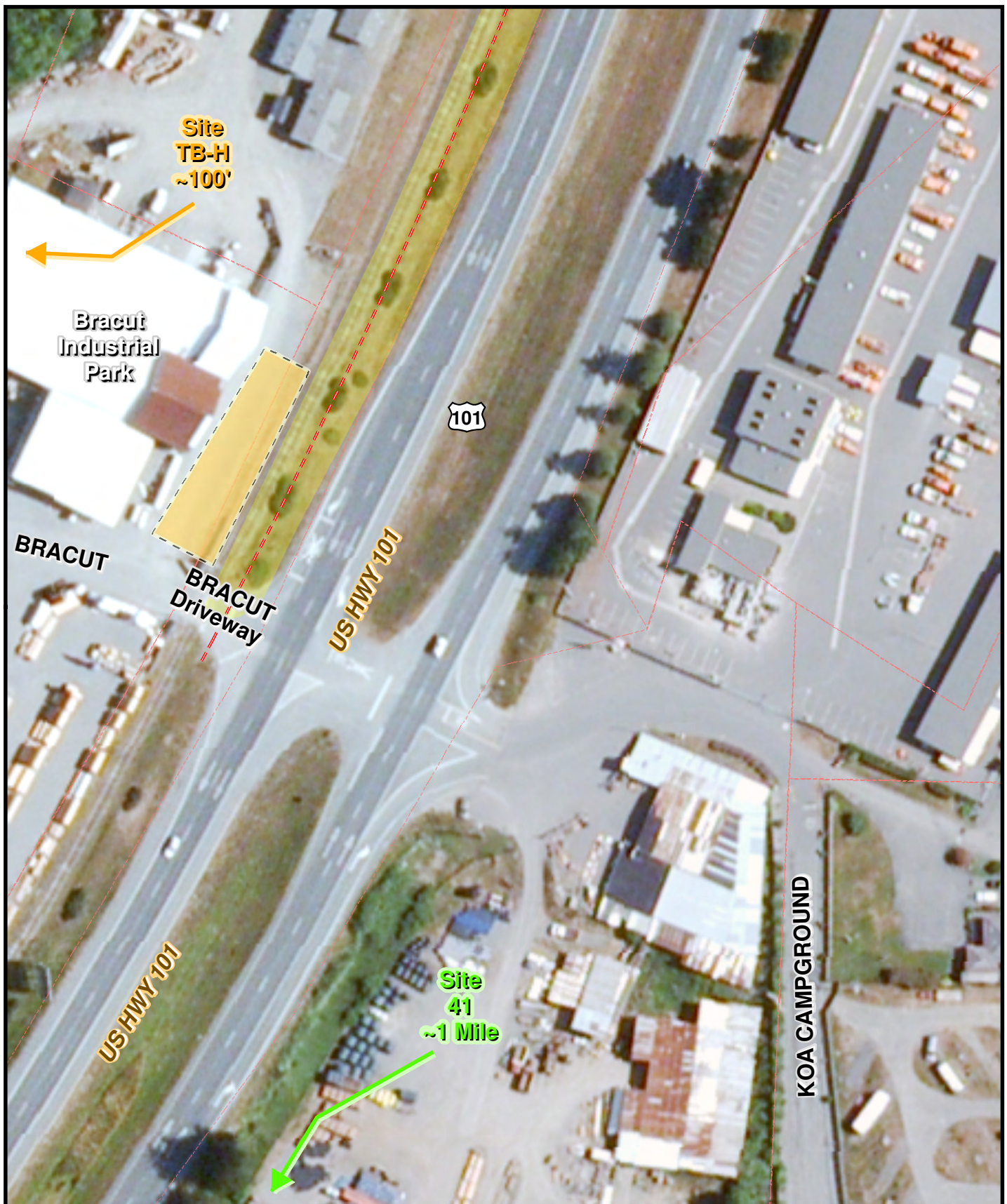
Project #
01051-09-004

Figure 3-27 Phase I Sites of Interest

Project:
City of Arcata
Rail-with-Trail Connectivity Project

WINZLER & KELLY

633 3RD ST
EUREKA, CA 95521
P: 707-443-8326 F: 707-444-8330



Historical TP Burner Sites

- ▲ Hazard Rank 1
- ▲ Hazard Rank 2
- Trail Centerline (5/10/10)
- Study Area

Other Sites of Interest

- Hazard Rank 1
- Hazard Rank 2
- Hazard Rank 3
- Hazard Rank 4
- Staging Area
- Parcels
- Creeks

Key - 28 of 28



0 25 50 100 Ft

Sources: City of Arcata GIS - 1 ft resolution aerials, Streets, Parks, Landmarks, City Boundary; Humboldt County GIS - Coastal Zone, HBNWR boundaries, and Aerial NAIP 2009 1 meter resolution.



Cartography
GLD/RCH

Date
Jun 28, 2010

Project #
01051-09-004

Figure 3-28
Phase I Sites of Interest

Project:
City of Arcata
Rail-with-Trail Connectivity Project

WINZLER & KELLY

633 3RD ST
EUREKA, CA 95521
P: 707-443-8326 F: 707-444-8330

Table 1.
Summary of Phase I Map ID/ EDR Sites
City of Arcata, Rails-with-Trails Project

Phase I Map ID/ EDR Map ID ¹	Site Name	Site Address	Contaminants of Concern	Details of Contamination, Media, Extent, Concentrations, etc.	Groundwater Depth/ Direction	Hazard Rank	Figure
1/ 10	Reliable Equipment Company	1217 & 1219 11 th Street	gasoline, BTEX, and MTBE	LUST-case closed 2007, Soil and groundwater impacted with gasoline. Gasoline and BTEX in groundwater up to 110,000 and 15,000 ppb, respectively. Residual MTBE at 28 ppb reported at the time of case closure. Impact probability is high if contaminated groundwater still present beneath the site.	2.33 to 7.96 feet bgs in a southerly direction	1	3-07
2/ 2	Arcata High School/Six Rivers Charter High School/North Humboldt Union High School/Pacific Coast High School	1720 M Street	diesel	LUST-case closed 1994, small quantity generator of hazardous waste	unknown-approximately to the south from topography	2	3-05
3/ 4	Beatrice Fish/Beatrice Fisch Trust/Fisch Trust Property	1461 M Street	gasoline	LUST-case closed 2004	unknown-approximately to the south from topography	2	3-06
4/ 6	M Street Property	1215 M Street	VOCs and potentially dioxins/furans	Lumber Mill until the late 1960's, current USEPA Brownfields site assessment underway.	unknown-approximately to the south from topography	2	3-05
5/ 14	Humboldt Waste Management Authority	1220 Fifth Street	gasoline	LUST-gasoline leak assessment in progress. Impact probability is moderate.	unknown-approximately to the south from topography	2	3-09
6/ 16	Little Lake Industries	46 South I Street (Could not field verify actual location)	petroleum hydrocarbons, and heavy metals	LUST-diesel case closed 2000. Separate 2004 case open for site assessment. Fuel leak assessment in progress for waste oil, hydraulic oil, motor oil, and other petroleum hydrocarbons. Impact probability is low.	unknown-approximately to the south from topography	2	3-10
7/ 5	Hitt Family Bypass Trust	1188 13th Street	diesel	LUST-case closed 2003. Groundwater impacted by diesel up to 950 ppb in 2001.	0.0 to 1.13 feet bgs	2	3-06
8/ 3	Sholes Overhead Door Company	1485 L Street	potentially gasoline and diesel	USTs reported on site	unknown-approximately to the south from topography	3	3-06
9/ 4	Reid & Wright Lumber Mill	14th & M Street	petroleum products	LUST-case closed 1998	unknown-approximately to the south from topography	3	3-06
10/ 4	Bug Press	1461 M Street	hazardous waste from printing products	small quantity generator	unknown-approximately to the south from topography	4	3-06

Table 1.
Summary of Phase I Map ID/ EDR Sites
City of Arcata, Rails-with-Trails Project

Phase I Map ID/ EDR Map ID ¹	Site Name	Site Address	Contaminants of Concern	Details of Contamination, Media, Extent, Concentrations, etc.	Groundwater Depth/ Direction	Hazard Rank	Figure
11/ 5	Chris Richards Automotive	1188 13th Street	petroleum products	small quantity generator	unknown-approximately to the south from topography	4	3-06
12/ 5	Marv's Electric-Arcata Marine	1198 West 13th Street/ 1188 13th Street	diesel	LUST-case closed 2003.	unknown-approximately to the south from topography	3	3-06
13/ 5	Arcata Marine	1198 13th Street	petroleum products	small quantity generator	unknown-approximately to the south from topography	4	3-06
14/ 7	Rick's Body Shop	1235 K Street	petroleum products	small quantity generator	unknown-approximately to the south from topography	4	3-07
15/ 8	Reliable Hardware	1309 11th/ M Street	gasoline	LUST-case closed 1994.	unknown-approximately to the south from topography	3	3-07
16/ 9	German Motors	1065 K Street	gasoline	LUST-case closed 1995.	unknown-approximately to the south from topography	3	3-07
17/ 9	Wallace and Heinz	1065 K Street	gasoline	LUST-case closed 1995.	unknown-approximately to the south from topography	3	3-07
18/ 9	Cahill Shell	1122 K Street	gasoline	active case for UST	unknown-approximately to the south from topography	3	3-07
19/ 10	Ag Sales	1219 11th Street	petroleum products	hazardous waste	unknown-approximately to the south from topography	4	3-07
20/ 11	Humboldt County Division of Environmental Health/ Arcata Community Recycling Center	1380 9th Street	gasoline, petroleum products, household hazardous waste	active case for UST	unknown-approximately to the south from topography	3	3-08
21/ 12	None	1080 8th Street	creosote	1997 spill inside residence	unknown-approximately to the south from topography	4	3-08
22/ 12	Arcata Transmission	801 K Street	petroleum products	none	unknown-approximately to the south from topography	4	3-08
23/ 12	California Central Creamery Building	L/ 8th Street	diesel	LUST-case closed 2003	unknown-approximately to the south from topography	3	3-08
24/ 12	Arcata Moving Storage/ Arcata Bekin Moving & Storage	1191 9th Street	gasoline	LUST-case closed 2002	unknown-approximately to the south from topography	3	3-08
25/ 13	Yakima Products	1385 8th Street	petroleum products	small quantity generator	unknown-approximately to the south from topography	4	3-08
26/ 14	F & E Investments	1162 Samoa Boulevard	diesel	UST present	unknown-approximately to the south from topography	4	3-09
27/ 14	Trombetta Warehouse	1162 Samoa Boulevard	petroleum products, oil	LUST-case closed 1999	unknown-approximately to the south from topography	3	3-09
28/ 14	Whiteley Arcata Diesel Cardlock	1092 5th Street	diesel	LUST-case closed 1998, additional USTs present	unknown-approximately to the south from topography	3	3-09
29/ 14	Beaver Lumber Company/ Foxfarms Soil & Fertilizer	1220 5th Street	gasoline	LUST-case closed 2007	unknown-approximately to the south from topography	3	3-09
30/ 14	None	626 K Street	petroleum products	hazardous materials spill reported 1999	unknown-approximately to the south from topography	4	3-08

Table 1.
Summary of Phase I Map ID/ EDR Sites
City of Arcata, Rails-with-Trails Project

Phase I Map ID/ EDR Map ID ¹	Site Name	Site Address	Contaminants of Concern	Details of Contamination, Media, Extent, Concentrations, etc.	Groundwater Depth/ Direction	Hazard Rank	Figure
31/ 14	Lorenzo Service Center	660 K Street	None	UST present	unknown-approximately to the south from topography	4	3-08
32/ 15	C & K Johnson Industries	1061 Samoa Boulevard	None	Storm water permit, transfer station	unknown-approximately to the south from topography	4	3-09
33/ 16	Richard Winkel/ Harris Pine Mills	46 South I Street	diesel	LUST-case closed 2000, additional UST present, small quantity generator	unknown-approximately to the south from topography	3	3-10
34/ 17	Gene's Machine Works	320 South G Street	None	UST present	unknown-approximately to the south from topography	4	3-10
35/ 18	Arcata Landfill/ Arcata Marsh	End of South I Street	Landfill contaminants	Former landfill	unknown-approximately to the south from topography	4	3-13
36/ 19	Western Pacific Specialties	520 South G Street	petroleum products	small quantity generator	unknown-approximately to the south from topography	4	3-15
37/ 20	City of Arcata Wastewater Treatment Facility	601 South G Street	sewage, petroleum products	Historical sewage discharge violations, small quantity generator	unknown-approximately to the south from topography	4	3-15
38/ 20	City of Arcata Compost Facility/ Sewage Treatment Plant/ Corporation Yard	600 South G Street	metals, petroleum products	Compost byproducts, mercury disposal, storm water permit, AST, small asphalt emulsion spill 2001	unknown-approximately to the south from topography	4	3-15
39/ 21	Fabcast	600 South G Street	None	Historical UST, recycled solvents	unknown-approximately to the south from topography	4	3-15
40/ 22	Travel Master	960 South G Street	asbestos	Historical disposed of asbestos	unknown-approximately to the south from topography	4	3-17
41/ 1 ²	Cash-n-Carry	6700 US Highway 101, North	diesel	Diesel spill with impacts to soil	unknown-approximately to the west from topography	4	3-28
42/ 2 ³	Snyder Residence	2533 Eye Street	diesel	Diesel spill with impacts to soil	unknown-approximately to the south from topography	4	3-01

Notes:

BTEX = benzene, toluene, ethylbenzene, and xylenes.

Methyl tert butyl ethylene = MTBE

ppb = parts per billion

bgs = below the ground surface

LUST = leaking underground storage tank

VOCs = volatile organic compounds

UST = underground storage tank

AST = above ground storage tank

EDR Map ID¹ = report with inquiry # 02649128.1r-December 4, 2009

EDR Map ID² = report with inquiry # 02746653.1r-April 15, 2010

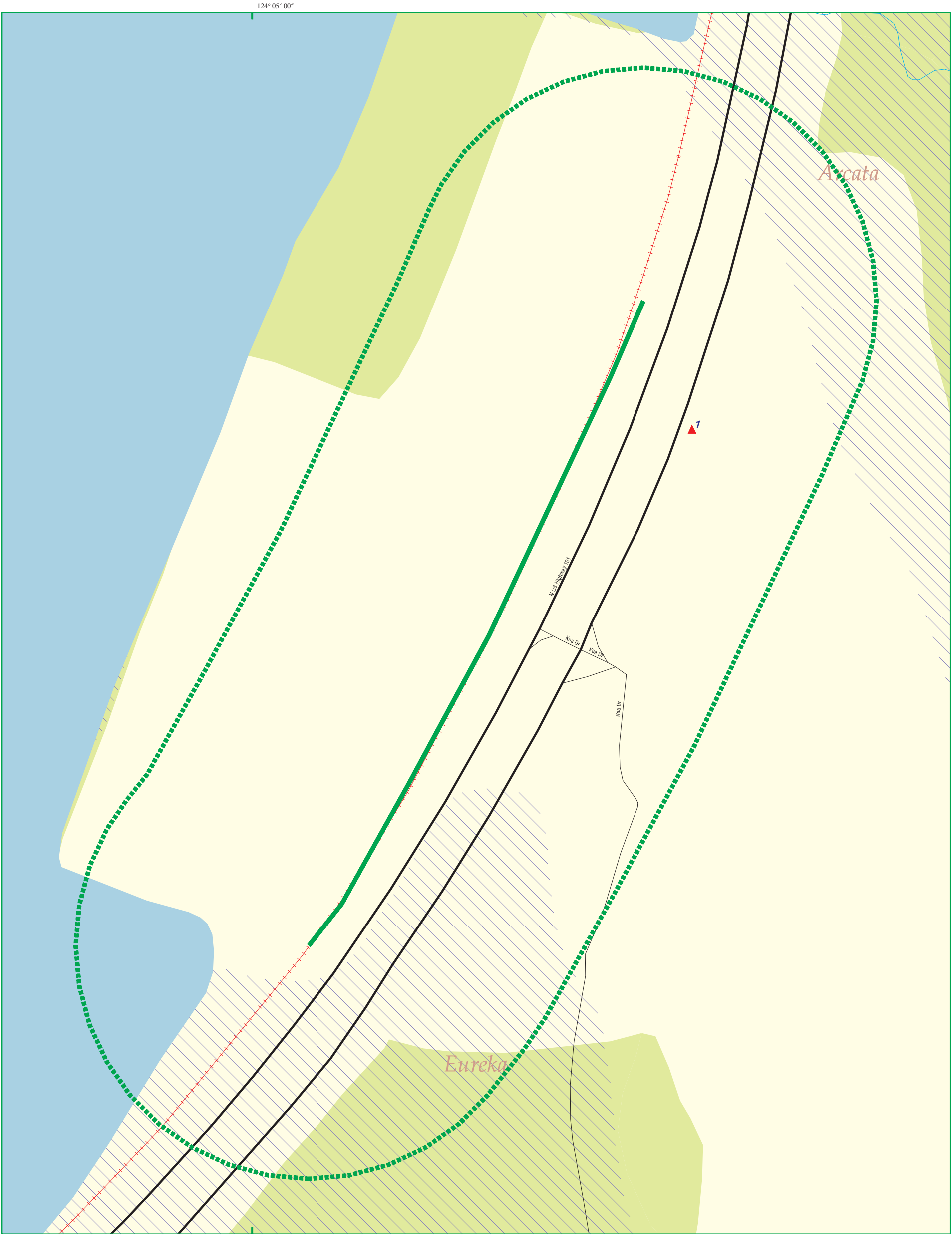
EDR Map ID³ = report with inquiry # 02740396.1r-April 15, 2010

Hazard Rank:

- 1) A site that will affect Project construction. Contamination of soil and/or groundwater is confirmed to be within the Project alignment.
- 2) A site with the potential to affect the Project, either because of the presence of contamination that may likely migrate into the Project area or because the extent of contamination is unknown.
- 3) A site that is not known to be contaminated, but due to current or historical use could possibly have contamination that could affect Project construction.
- 4) A site that has little or no potential to affect the Project.

Table 2.
Summary of Phase I Former Teepee Burner Sites
City of Arcata, Rails-with-Trails Project

Phase I Map ID	Site Location	Contaminants of Concern	Groundwater Depth/ Direction	Hazard Rank	Figure
TB-A	Between the Arcata Skate Park and Eye Street, 25 feet north of the railroad right-of-way.	Heavy metals and dioxins/furans	unknown-approximately to the south from topography	2	3-01
TB-B	Between Larson Park and Sunset Avenue approximately 300 feet south of the Wilson Street and Sunset Avenue intersection	Heavy metals and dioxins/furans	unknown-approximately to the south from topography	1	3-03
TB-C	Between Alliance Rd., M Street, and Foster Avenue approximately 250 feet south of the North Street and Foster Avenue intersection	Heavy metals and dioxins/furans	unknown-approximately to the south from topography	2	3-04
TB-D	Between Alliance Rd., M Street, and Foster Avenue approximately 500 feet south of the North Street and Foster Avenue intersection	Heavy metals and dioxins/furans	unknown-approximately to the south from topography	2	3-04
TB-E	Little Lake Industries approximately 750 feet southeast of the railroad and Samoa Boulevard/Highway 255 intersection in Arcata and 100 feet east of the railroad right-of-way.	Heavy metals and dioxins/furans	unknown-approximately to the south from topography	2	3-10
TB-F	Arcata Marsh approximately 1000 feet southeast of the South I Street and railroad intersection, and 50 feet east of the railroad right-of-way.	Heavy metals and dioxins/furans	unknown-approximately to the south from topography	2	3-14
TB-G	The northeast corner of the Bracut area on the west side of Highway 101 and approximately 100 feet west of the railroad right-of-way.	Heavy metals and dioxins/furans	unknown-approximately to the south from topography	2	3-26, 3-27
TB-H	The western central portion of the Bracut area on the west side of Highway 101 and approximately 500 feet west of the railroad right-of-way.	Heavy metals and dioxins/furans	unknown-approximately to the south from topography	2	3-28



EDR DataMap® - Corridor Study



Arcata, CA

City of Arcata Rail with Trail Connectivity

- | | | | |
|--|---------------|-------------|-------------------------|
| Listed Sites | Major Roads | Pipelines | Superfund Sites |
| Earthquake Epicenters (Richter 5 or greater) | Waterways | Powerlines | Federal DOD Sites |
| Search Boundary | Railroads | Fault Lines | Indian Reservations BIA |
| Roads | Contour Lines | Water | 100-Yr Flood Zones |

National Wetland Inventory



0 1/32 1/16

Scale in Miles

City of Arcata Rail with Trail Connectivity

Arcata, CA 95521

Inquiry Number: 02746653.1r

April 15, 2010

EDR DataMap™ Corridor Study

Thank you for your business.
Please contact EDR at 1-800-352-0050
with any questions or comments.

Disclaimer - Copyright and Trademark Notice

This Report contains certain information obtained from a variety of public and other sources reasonably available to Environmental Data Resources, Inc. It cannot be concluded from this Report that coverage information for the target and surrounding properties does not exist from other sources. **NO WARRANTY EXPRESSED OR IMPLIED, IS MADE WHATSOEVER IN CONNECTION WITH THIS REPORT. ENVIRONMENTAL DATA RESOURCES, INC. SPECIFICALLY DISCLAIMS THE MAKING OF ANY SUCH WARRANTIES, INCLUDING WITHOUT LIMITATION, MERCHANTABILITY OR FITNESS FOR A PARTICULAR USE OR PURPOSE. ALL RISK IS ASSUMED BY THE USER. IN NO EVENT SHALL ENVIRONMENTAL DATA RESOURCES, INC. BE LIABLE TO ANYONE, WHETHER ARISING OUT OF ERRORS OR OMISSIONS, NEGLIGENCE, ACCIDENT OR ANY OTHER CAUSE, FOR ANY LOSS OF DAMAGE, INCLUDING, WITHOUT LIMITATION, SPECIAL, INCIDENTAL, CONSEQUENTIAL, OR EXEMPLARY DAMAGES. ANY LIABILITY ON THE PART OF ENVIRONMENTAL DATA RESOURCES, INC. IS STRICTLY LIMITED TO A REFUND OF THE AMOUNT PAID FOR THIS REPORT.** Purchaser accepts this Report "AS IS". Any analyses, estimates, ratings, environmental risk levels or risk codes provided in this Report are provided for illustrative purposes only, and are not intended to provide, nor should they be interpreted as providing any facts regarding, or prediction or forecast of, any environmental risk for any property. Only a Phase I Environmental Site Assessment performed by an environmental professional can provide information regarding the environmental risk for any property. Additionally, the information provided in this Report is not to be construed as legal advice.

Copyright 2006 by Environmental Data Resources, Inc. All rights reserved. Reproduction in any media or format, in whole or in part, of any report or map of Environmental Data Resources, Inc., or its affiliates, is prohibited without prior written permission.

EDR and its logos (including Sanborn and Sanborn Map) are trademarks of Environmental Data Resources, Inc. or its affiliates. All other trademarks used herein are the property of their respective owners.

EXECUTIVE SUMMARY

TARGET PROPERTY INFORMATION

ADDRESS

ARCATA, CA 95521
ARCATA, CA 95521

DATABASES WITH NO MAPPED SITES

No mapped sites were found in EDR's search of available ("reasonably ascertainable ") government records within the requested search area for the following databases:

FEDERAL RECORDS

NPL	National Priority List
Proposed NPL	Proposed National Priority List Sites
Delisted NPL	National Priority List Deletions
NPL LIENS	Federal Superfund Liens
CERCLIS	Comprehensive Environmental Response, Compensation, and Liability Information System
CERC-NFRAP	CERCLIS No Further Remedial Action Planned
LIENS 2	CERCLA Lien Information
CORRACTS	Corrective Action Report
RCRA-TSDF	RCRA - Treatment, Storage and Disposal
RCRA-LQG	RCRA - Large Quantity Generators
RCRA-SQG	RCRA - Small Quantity Generators
RCRA-CESQG	RCRA - Conditionally Exempt Small Quantity Generator
RCRA-NonGen	RCRA - Non Generators
US ENG CONTROLS	Engineering Controls Sites List
US INST CONTROL	Sites with Institutional Controls
ERNS	Emergency Response Notification System
HMIRS	Hazardous Materials Information Reporting System
DOT OPS	Incident and Accident Data
US CDL	Clandestine Drug Labs
US BROWNFIELDS	A Listing of Brownfields Sites
DOD	Department of Defense Sites
FUDS	Formerly Used Defense Sites
LUCIS	Land Use Control Information System
CONSENT	Superfund (CERCLA) Consent Decrees
ROD	Records Of Decision
UMTRA	Uranium Mill Tailings Sites
ODI	Open Dump Inventory
DEBRIS REGION 9	Torres Martinez Reservation Illegal Dump Site Locations
MINES	Mines Master Index File
TRIS	Toxic Chemical Release Inventory System
TSCA	Toxic Substances Control Act
FTTS	FIFRA/ TSCA Tracking System - FIFRA (Federal Insecticide, Fungicide, & Rodenticide Act)/TSCA (Toxic Substances Control Act)
HIST FTTS	FIFRA/TSCA Tracking System Administrative Case Listing
SSTS	Section 7 Tracking Systems

EXECUTIVE SUMMARY

ICIS.....	Integrated Compliance Information System
PADS.....	PCB Activity Database System
MLTS.....	Material Licensing Tracking System
RADINFO.....	Radiation Information Database
FINDS.....	Facility Index System/Facility Registry System
RAATS.....	RCRA Administrative Action Tracking System
FEDERAL FACILITY.....	Federal Facility Site Information listing
COAL ASH EPA.....	Coal Combustion Residues Surface Impoundments List
FEMA UST.....	Underground Storage Tank Listing
COAL ASH DOE.....	Sleam-Electric Plan Operation Data
PCB TRANSFORMER.....	PCB Transformer Registration Database
US HIST CDL.....	National Clandestine Laboratory Register
SCRD DRYCLEANERS.....	State Coalition for Remediation of Drycleaners Listing

STATE AND LOCAL RECORDS

HIST Cal-Sites.....	Historical Calsites Database
CA BOND EXP. PLAN.....	Bond Expenditure Plan
SCH.....	School Property Evaluation Program
Toxic Pits.....	Toxic Pits Cleanup Act Sites
SWF/LF.....	Solid Waste Information System
NPDES.....	NPDES Permits Listing
CA WDS.....	Waste Discharge System
WMUDS/SWAT.....	Waste Management Unit Database
Cortese.....	"Cortese" Hazardous Waste & Substances Sites List
HIST CORTESE.....	Hazardous Waste & Substance Site List
SWRCY.....	Recycler Database
LUST.....	Geotracker's Leaking Underground Fuel Tank Report
CA FID UST.....	Facility Inventory Database
UST.....	Active UST Facilities
HIST UST.....	Hazardous Substance Storage Container Database
LIENS.....	Environmental Liens Listing
SWEEPS UST.....	SWEEPS UST Listing
CHMIRS.....	California Hazardous Material Incident Report System
LDS.....	Land Disposal Sites Listing
AST.....	Aboveground Petroleum Storage Tank Facilities
MCS.....	Military Cleanup Sites Listing
Notify 65.....	Proposition 65 Records
DEED.....	Deed Restriction Listing
VCP.....	Voluntary Cleanup Program Properties
DRYCLEANERS.....	Cleaner Facilities
WIP.....	Well Investigation Program Case List
CDL.....	Clandestine Drug Labs
RESPONSE.....	State Response Sites
HAZNET.....	Facility and Manifest Data
EMI.....	Emissions Inventory Data
ENVIROSTOR.....	EnviroStor Database
HAULERS.....	Registered Waste Tire Haulers Listing
PROC.....	Certified Processors Database
MWMP.....	Medical Waste Management Program Listing
HWT.....	Registered Hazardous Waste Transporter Database
HWP.....	EnviroStor Permitted Facilities Listing

TRIBAL RECORDS

INDIAN RESERV.....	Indian Reservations
--------------------	---------------------

EXECUTIVE SUMMARY

INDIAN ODI..... Report on the Status of Open Dumps on Indian Lands
INDIAN LUST..... Leaking Underground Storage Tanks on Indian Land
INDIAN UST..... Underground Storage Tanks on Indian Land
INDIAN VCP..... Voluntary Cleanup Priority Listing

EDR PROPRIETARY RECORDS

Manufactured Gas Plants..... EDR Proprietary Manufactured Gas Plants

SURROUNDING SITES: SEARCH RESULTS

Surrounding sites were identified.

Page numbers and map identification numbers refer to the EDR Radius Map report where detailed data on individual sites can be reviewed.

Sites listed in ***bold italics*** are in multiple databases.

Unmappable (orphan) sites are not considered in the foregoing analysis.

STATE AND LOCAL RECORDS

SLIC: SLIC Region comes from the California Regional Water Quality Control Board.

A review of the SLIC list, as provided by EDR, and dated 03/22/2010 has revealed that there is 1 SLIC site within the searched area.

<u>Site</u>	<u>Address</u>	<u>Map ID</u>	<u>Page</u>
CASH-AND-CARRY Facility Status: Completed - Case Closed	6700 HIGHWAY 101, NORTH	1	3

EXECUTIVE SUMMARY

Please refer to the end of the findings report for unmapped orphan sites due to poor or inadequate address information.

MAP FINDINGS SUMMARY

<u>Database</u>	<u>Total Plotted</u>
<u>FEDERAL RECORDS</u>	
NPL	0
Proposed NPL	0
Delisted NPL	0
NPL LIENS	0
CERCLIS	0
CERC-NFRAP	0
LIENS 2	0
CORRACTS	0
RCRA-TSDF	0
RCRA-LQG	0
RCRA-SQG	0
RCRA-CESQG	0
RCRA-NonGen	0
US ENG CONTROLS	0
US INST CONTROL	0
ERNS	0
HMIRS	0
DOT OPS	0
US CDL	0
US BROWNFIELDS	0
DOD	0
FUDS	0
LUCIS	0
CONSENT	0
ROD	0
UMTRA	0
ODI	0
DEBRIS REGION 9	0
MINES	0
TRIS	0
TSCA	0
FTTS	0
HIST FTTS	0
SSTS	0
ICIS	0
PADS	0
MLTS	0
RADINFO	0
FINDS	0
RAATS	0
FEDERAL FACILITY	0
COAL ASH EPA	0
FEMA UST	0
COAL ASH DOE	0
PCB TRANSFORMER	0
US HIST CDL	0
SCRD DRYCLEANERS	0
<u>STATE AND LOCAL RECORDS</u>	
HIST Cal-Sites	0

MAP FINDINGS SUMMARY

<u>Database</u>	<u>Total Plotted</u>
CA BOND EXP. PLAN	0
SCH	0
Toxic Pits	0
SWF/LF	0
NPDES	0
CA WDS	0
WMUDS/SWAT	0
Cortese	0
HIST CORTESE	0
SWRCY	0
LUST	0
CA FID UST	0
SLIC	1
UST	0
HIST UST	0
LIENS	0
SWEEPS UST	0
CHMIRS	0
LDS	0
AST	0
MCS	0
Notify 65	0
DEED	0
VCP	0
DRYCLEANERS	0
WIP	0
CDL	0
RESPONSE	0
HAZNET	0
EMI	0
ENVIROSTOR	0
HAULERS	0
PROC	0
MWMP	0
HWT	0
HWP	0
<u>TRIBAL RECORDS</u>	
INDIAN RESERV	0
INDIAN ODI	0
INDIAN LUST	0
INDIAN UST	0
INDIAN VCP	0
<u>EDR PROPRIETARY RECORDS</u>	
Manufactured Gas Plants	0

NOTES:

Sites may be listed in more than one database

MAP FINDINGS

Map ID			EDR ID Number
Direction			
Distance			
Distance (ft.)	Site	Database(s)	EPA ID Number

1	CASH-AND-CARRY 6700 HIGHWAY 101, NORTH EUREKA, CA 95501	SLIC	S105050981 N/A
---	--	-------------	---------------------------------

SLIC:

Region:	STATE
Facility Status:	Completed - Case Closed
Status Date:	1999-03-25 00:00:00
Global Id:	T0602393358
Lead Agency:	NORTH COAST RWQCB (REGION 1)
Lead Agency Case Number:	Not reported
Latitude:	40.795319
Longitude:	-124.155679
Case Type:	Cleanup Program Site
Case Worker:	Not reported
Local Agency:	HUMBOLDT COUNTY LOP
RB Case Number:	1NHU530
File Location:	Regional Board
Potential Media Affected:	Soil
Potential Contaminants of Concern:	Diesel
General Comments:	Not reported

SLIC:

Region:	1
Facility ID:	1NHU530
Staff Initials:	Facility Closed

ORPHAN SUMMARY

City	EDR ID	Site Name	Site Address	Zip	Database(s)
ARCATA	S103440957	ARCATA GARBAGE CO, SWDS	ARCATA MARSH RD		WMUDS/SWAT
EUREKA	S109931928	JACOBS EDUCATION CENTER EUREKA CITY SCHOO UNIFIED	674 ALLARD AVE	95503	HAZNET
EUREKA	S108206325	EUREKA CITY SCHOOLS-ALICE BIRNEY ELEMENTARY	717 S AVE	95503	HAZNET
EUREKA	S108206327	EUREKA CITY SCHOOLS/WINSHIP MIDDLE SCHOOL	2400 CYPRESS ST	95503	HAZNET
EUREKA	S109443040	EUREKA CITY ELK RIVER WWTP	4301 HILFIKER LN	95503	NPDES
EUREKA	S109446311	HUMBOLDT ARCATA 60KV LINE RECONSTRUCTION	NUMEROUS ROADWAYS BETW MITCHEL DR & BAYSIDE	95503	NPDES

DETAILED ORPHAN LISTING

Site	Database(s)	EDR ID Number EPA ID Number
ARCATA GARBAGE CO, SWDS ARCATA MARSH RD ARCATA, CA	WMUDS/SWAT	S103440957 N/A
WMUDS/SWAT:		
Edit Date:	Not reported	
Complexity:	Not reported	
Primary Waste:	Solid Wastes	
Primary Waste Type:	Nonhazardous Solid Wastes/Influent or Solid Wastes that contain nonhazardous putrescible and non putrescible solid, semisolid, and liquid wastes (E.G., garbage, trash, refuse, paper, demolition and construction wastes, manure, vegetable or animal solid and semisolid waste).	
Secondary Waste:	Not reported	
Secondary Waste Type:	Not reported	
Base Meridian:	Not reported	
NPID:	Not reported	
Tonnage:	0	
Regional Board ID:	Not reported	
Municipal Solid Waste:	False	
Superorder:	False	
Open To Public:	False	
Waste List:	False	
Agency Type:	City	
Agency Name:	ARCATA, CITY OF	
Agency Department:	Not reported	
Agency Address:	736 F ST	
Agency City,St,Zip:	ARCATA	CA 95521
Agency Contact:	Not reported	
Agency Telephone:	Not reported	
Land Owner Name:	Not reported	
Land Owner Address:	Not reported	
Land Owner City,St,Zip:	Not reported	
Land Owner Contact:	Not reported	
Land Owner Phone:	Not reported	
Region:	1	
Facility Type:	Solid Waste Site-Class III - Landfills for non hazardous solid wastes.	
Facility Description:	Not reported	
Facility Telephone:	Not reported	
SWAT Facility Name:	Not reported	
Primary SIC:	4953	
Secondary SIC:	Not reported	
Comments:	Not reported	
Last Facility Editors:	Not reported	
Waste Discharge System:	True	
Solid Waste Assessment Test Program:	True	
Toxic Pits Cleanup Act Program:	False	
Resource Conservation Recovery Act:	False	
Department of Defence:	False	
Solid Waste Assessment Test Program:	Not reported	
Threat to Water Quality:	Not reported	
Sub Chapter 15:	False	
Regional Board Project Officer:	LR	
Number of WMUDS at Facility:	1	
Section Range:	Not reported	
RCRA Facility:	No	
Waste Discharge Requirements:	Active - Any facility with a continuous or seasonal discharge that is under Waste Discharge Requirements.	
Self-Monitoring Rept. Frequency:	Not reported	

DETAILED ORPHAN LISTING

Site	Database(s)	EDR ID Number EPA ID Number
ARCATA GARBAGE CO, SWDS (Continued)		S103440957
Waste Discharge System ID: 1B880790NHU Solid Waste Information ID: Not reported		
JACOBS EDUCATION CENTER EUREKA CITY SCHOOL UNIFIED 674 ALLARD AVE EUREKA, CA 95503	HAZNET	S109931928 N/A
HAZNET: Gepaid: CAC002636388 Contact: BRUCE SLIGHTOM Telephone: 7075998734 Facility Addr2: Not reported Mailing Name: EUREKA CITY SCHOOL USC Mailing Address: 3200 WALFORD AVE Mailing City,St,Zip: EUREKA, CA 955034828 Gen County: Humboldt TSD EPA ID: CAL000190080 TSD County: San Joaquin Waste Category: Asbestos-containing waste Disposal Method: H132 Tons: 6 Facility County: Humboldt		
EUREKA CITY SCHOOLS-ALICE BIRNEY ELEMENTARY 717 S AVE EUREKA, CA 95503	HAZNET	S108206325 N/A
HAZNET: Gepaid: CAC002587778 Contact: BRUCE SLIGHTOM Telephone: 7075998734 Facility Addr2: Not reported Mailing Name: Not reported Mailing Address: 717 S AVE Mailing City,St,Zip: EUREKA, CA 95503 Gen County: Humboldt TSD EPA ID: CAT000646117 TSD County: Kings Waste Category: Asbestos-containing waste Disposal Method: Disposal, Land Fill Tons: 0.12 Facility County: Not reported		
EUREKA CITY SCHOOLS/WINSHIP MIDDLE SCHOOL 2400 CYPRESS ST EUREKA, CA 95503	HAZNET	S108206327 N/A
HAZNET: Gepaid: CAC002591336 Contact: BRUCE SLIGHTOM Telephone: 7074412503 Facility Addr2: Not reported Mailing Name: Not reported Mailing Address: 3200 WALFORD AVE		

DETAILED ORPHAN LISTING

Site	Database(s)	EDR ID Number EPA ID Number
<hr/>		
EUREKA CITY SCHOOLS/WINSHIP MIDDLE SCHOOL (Continued)		S108206327
Mailing City,St,Zip: EUREKA, CA 95503 Gen County: Humboldt TSD EPA ID: CAD028409019 TSD County: Los Angeles Waste Category: Off-specification, aged, or surplus organics Disposal Method: Transfer Station Tons: 0.25 Facility County: Not reported		
<hr/>		
EUREKA CITY ELK RIVER WWTP 4301 HILFIKER LN EUREKA, CA 95503	NPDES	S109443040 N/A
NPDES:		
Npdes Number:	CA0024449	
Facility Status:	Terminated	
Agency Id:	15024	
Region:	1	
Regulatory Measure Id:	132746	
Order No:	R1-2004-0013	
Regulatory Measure Type:	NPDES Permits	
Place Id:	223010	
WDID:	1B82151OHUM	
Program Type:	NPDES-/~PTPRG	
Adoption Date Of Regulatory Measure:	3/24/2004	
Effective Date Of Regulatory Measure:	3/24/2004	
Expiration Date Of Regulatory Measure:	3/23/2009	
Termination Date Of Regulatory Measure:	7/23/2009	
Discharge Name:	Eureka City	
Discharge Address:	531 K Street	
Discharge City:	Eureka	
Discharge State:	CA	
Discharge Zip:	95501	
Npdes Number:	Not reported	
Facility Status:	Active	
Agency Id:	15024	
Region:	1	
Regulatory Measure Id:	172143	
Order No:	2003-0005-DWQ	
Regulatory Measure Type:	Enrollee	
Place Id:	223010	
WDID:	1B03185SHUM	
Program Type:	MNSTW2	
Adoption Date Of Regulatory Measure:	7/28/2006	
Effective Date Of Regulatory Measure:	7/28/2006	
Expiration Date Of Regulatory Measure:	Not reported	
Termination Date Of Regulatory Measure:	Not reported	
Discharge Name:	Eureka City	
Discharge Address:	531 K Street	
Discharge City:	Eureka	
Discharge State:	CA	
Discharge Zip:	95501	
Npdes Number:	CA0024449	
Facility Status:	Active	
Agency Id:	15024	

DETAILED ORPHAN LISTING

Site	Database(s)	EDR ID Number EPA ID Number
<hr/>		
EUREKA CITY ELK RIVER WWTP (Continued)		S109443040
Region:	1	
Regulatory Measure Id:	366420	
Order No:	R1-2009-0033	
Regulatory Measure Type:	NPDES Permits	
Place Id:	223010	
WDID:	1B82151OHUM	
Program Type:	NPDES-/-PTPRG	
Adoption Date Of Regulatory Measure:	6/4/2009	
Effective Date Of Regulatory Measure:	7/24/2009	
Expiration Date Of Regulatory Measure:	7/24/2014	
Termination Date Of Regulatory Measure:	Not reported	
Discharge Name:	Eureka City	
Discharge Address:	531 K Street	
Discharge City:	Eureka	
Discharge State:	CA	
Discharge Zip:	95501	
<hr/>		
HUMBOLDT ARCATA 60KV LINE RECONSTRUCTION NUMEROUS ROADWAYS BETW MITCHEL DR & BAYSIDE EUREKA, CA 95503	NPDES	S109446311 N/A
NPDES:		
Npdes Number:	Not reported	
Facility Status:	Terminated	
Agency Id:	33494	
Region:	1	
Regulatory Measure Id:	178246	
Order No:	99-08DWQ	
Regulatory Measure Type:	Storm water construction	
Place Id:	248198	
WDID:	1 12C326819	
Program Type:	CONSTW	
Adoption Date Of Regulatory Measure:	Not reported	
Effective Date Of Regulatory Measure:	4/5/2004	
Expiration Date Of Regulatory Measure:	4/4/2014	
Termination Date Of Regulatory Measure:	11/7/2007	
Discharge Name:	Pacific Gas & Electric Company San Francisco	
Discharge Address:	Multiple Addresses	
Discharge City:	Multiple Addresses	
Discharge State:	Mu	
Discharge Zip:	Multiple A	

GOVERNMENT RECORDS SEARCHED / DATA CURRENCY TRACKING

To maintain currency of the following federal and state databases, EDR contacts the appropriate governmental agency on a monthly or quarterly basis, as required.

Number of Days to Update: Provides confirmation that EDR is reporting records that have been updated within 90 days from the date the government agency made the information available to the public.

FEDERAL RECORDS

NPL: National Priority List

National Priorities List (Superfund). The NPL is a subset of CERCLIS and identifies over 1,200 sites for priority cleanup under the Superfund Program. NPL sites may encompass relatively large areas. As such, EDR provides polygon coverage for over 1,000 NPL site boundaries produced by EPA's Environmental Photographic Interpretation Center (EPIC) and regional EPA offices.

Date of Government Version: 03/31/2010	Source: EPA
Date Data Arrived at EDR: 04/02/2010	Telephone: N/A
Date Made Active in Reports: 04/12/2010	Last EDR Contact: 04/02/2010
Number of Days to Update: 10	Next Scheduled EDR Contact: 07/26/2010
	Data Release Frequency: Quarterly

NPL Site Boundaries

Sources:

EPA's Environmental Photographic Interpretation Center (EPIC)
Telephone: 202-564-7333

EPA Region 1
Telephone 617-918-1143

EPA Region 6
Telephone: 214-655-6659

EPA Region 3
Telephone 215-814-5418

EPA Region 7
Telephone: 913-551-7247

EPA Region 4
Telephone 404-562-8033

EPA Region 8
Telephone: 303-312-6774

EPA Region 5
Telephone 312-886-6686

EPA Region 9
Telephone: 415-947-4246

EPA Region 10
Telephone 206-553-8665

Proposed NPL: Proposed National Priority List Sites

A site that has been proposed for listing on the National Priorities List through the issuance of a proposed rule in the Federal Register. EPA then accepts public comments on the site, responds to the comments, and places on the NPL those sites that continue to meet the requirements for listing.

Date of Government Version: 03/31/2010	Source: EPA
Date Data Arrived at EDR: 04/02/2010	Telephone: N/A
Date Made Active in Reports: 04/12/2010	Last EDR Contact: 04/02/2010
Number of Days to Update: 10	Next Scheduled EDR Contact: 07/26/2010
	Data Release Frequency: Quarterly

DELISTED NPL: National Priority List Deletions

The National Oil and Hazardous Substances Pollution Contingency Plan (NCP) establishes the criteria that the EPA uses to delete sites from the NPL. In accordance with 40 CFR 300.425.(e), sites may be deleted from the NPL where no further response is appropriate.

Date of Government Version: 03/31/2010	Source: EPA
Date Data Arrived at EDR: 04/02/2010	Telephone: N/A
Date Made Active in Reports: 04/12/2010	Last EDR Contact: 04/02/2010
Number of Days to Update: 10	Next Scheduled EDR Contact: 07/26/2010
	Data Release Frequency: Quarterly

GOVERNMENT RECORDS SEARCHED / DATA CURRENCY TRACKING

NPL LIENS: Federal Superfund Liens

Federal Superfund Liens. Under the authority granted the USEPA by CERCLA of 1980, the USEPA has the authority to file liens against real property in order to recover remedial action expenditures or when the property owner received notification of potential liability. USEPA compiles a listing of filed notices of Superfund Liens.

Date of Government Version: 10/15/1991	Source: EPA
Date Data Arrived at EDR: 02/02/1994	Telephone: 202-564-4267
Date Made Active in Reports: 03/30/1994	Last EDR Contact: 03/01/2010
Number of Days to Update: 56	Next Scheduled EDR Contact: 05/31/2010
	Data Release Frequency: No Update Planned

CERCLIS: Comprehensive Environmental Response, Compensation, and Liability Information System

CERCLIS contains data on potentially hazardous waste sites that have been reported to the USEPA by states, municipalities, private companies and private persons, pursuant to Section 103 of the Comprehensive Environmental Response, Compensation, and Liability Act (CERCLA). CERCLIS contains sites which are either proposed to or on the National Priorities List (NPL) and sites which are in the screening and assessment phase for possible inclusion on the NPL.

Date of Government Version: 01/29/2010	Source: EPA
Date Data Arrived at EDR: 02/09/2010	Telephone: 703-412-9810
Date Made Active in Reports: 04/12/2010	Last EDR Contact: 03/30/2010
Number of Days to Update: 62	Next Scheduled EDR Contact: 07/12/2010
	Data Release Frequency: Quarterly

CERCLIS-NFRAP: CERCLIS No Further Remedial Action Planned

Archived sites are sites that have been removed and archived from the inventory of CERCLIS sites. Archived status indicates that, to the best of EPA's knowledge, assessment at a site has been completed and that EPA has determined no further steps will be taken to list this site on the National Priorities List (NPL), unless information indicates this decision was not appropriate or other considerations require a recommendation for listing at a later time. This decision does not necessarily mean that there is no hazard associated with a given site; it only means that, based upon available information, the location is not judged to be a potential NPL site.

Date of Government Version: 06/23/2009	Source: EPA
Date Data Arrived at EDR: 09/02/2009	Telephone: 703-412-9810
Date Made Active in Reports: 09/21/2009	Last EDR Contact: 03/11/2010
Number of Days to Update: 19	Next Scheduled EDR Contact: 06/14/2010
	Data Release Frequency: Quarterly

LIENS 2: CERCLA Lien Information

A Federal CERCLA ('Superfund') lien can exist by operation of law at any site or property at which EPA has spent Superfund monies. These monies are spent to investigate and address releases and threatened releases of contamination. CERCLIS provides information as to the identity of these sites and properties.

Date of Government Version: 02/05/2010	Source: Environmental Protection Agency
Date Data Arrived at EDR: 02/11/2010	Telephone: 202-564-6023
Date Made Active in Reports: 04/12/2010	Last EDR Contact: 02/01/2010
Number of Days to Update: 60	Next Scheduled EDR Contact: 05/17/2010
	Data Release Frequency: Varies

CORRACTS: Corrective Action Report

CORRACTS identifies hazardous waste handlers with RCRA corrective action activity.

Date of Government Version: 12/11/2009	Source: EPA
Date Data Arrived at EDR: 12/29/2009	Telephone: 800-424-9346
Date Made Active in Reports: 02/10/2010	Last EDR Contact: 02/15/2010
Number of Days to Update: 43	Next Scheduled EDR Contact: 05/31/2010
	Data Release Frequency: Quarterly

RCRA-TSDF: RCRA - Treatment, Storage and Disposal

RCRAInfo is EPA's comprehensive information system, providing access to data supporting the Resource Conservation and Recovery Act (RCRA) of 1976 and the Hazardous and Solid Waste Amendments (HSWA) of 1984. The database includes selective information on sites which generate, transport, store, treat and/or dispose of hazardous waste as defined by the Resource Conservation and Recovery Act (RCRA). Transporters are individuals or entities that move hazardous waste from the generator offsite to a facility that can recycle, treat, store, or dispose of the waste. TSDFs treat, store, or dispose of the waste.

GOVERNMENT RECORDS SEARCHED / DATA CURRENCY TRACKING

Date of Government Version: 01/13/2010
Date Data Arrived at EDR: 01/15/2010
Date Made Active in Reports: 02/18/2010
Number of Days to Update: 34

Source: Environmental Protection Agency
Telephone: (415) 495-8895
Last EDR Contact: 02/19/2010
Next Scheduled EDR Contact: 04/19/2010
Data Release Frequency: Quarterly

RCRA-LQG: RCRA - Large Quantity Generators

RCRAInfo is EPA's comprehensive information system, providing access to data supporting the Resource Conservation and Recovery Act (RCRA) of 1976 and the Hazardous and Solid Waste Amendments (HSWA) of 1984. The database includes selective information on sites which generate, transport, store, treat and/or dispose of hazardous waste as defined by the Resource Conservation and Recovery Act (RCRA). Large quantity generators (LQGs) generate over 1,000 kilograms (kg) of hazardous waste, or over 1 kg of acutely hazardous waste per month.

Date of Government Version: 01/13/2010
Date Data Arrived at EDR: 01/15/2010
Date Made Active in Reports: 02/18/2010
Number of Days to Update: 34

Source: Environmental Protection Agency
Telephone: (415) 495-8895
Last EDR Contact: 02/19/2010
Next Scheduled EDR Contact: 04/19/2010
Data Release Frequency: Quarterly

RCRA-SQG: RCRA - Small Quantity Generators

RCRAInfo is EPA's comprehensive information system, providing access to data supporting the Resource Conservation and Recovery Act (RCRA) of 1976 and the Hazardous and Solid Waste Amendments (HSWA) of 1984. The database includes selective information on sites which generate, transport, store, treat and/or dispose of hazardous waste as defined by the Resource Conservation and Recovery Act (RCRA). Small quantity generators (SQGs) generate between 100 kg and 1,000 kg of hazardous waste per month.

Date of Government Version: 01/13/2010
Date Data Arrived at EDR: 01/15/2010
Date Made Active in Reports: 02/18/2010
Number of Days to Update: 34

Source: Environmental Protection Agency
Telephone: (415) 495-8895
Last EDR Contact: 02/19/2010
Next Scheduled EDR Contact: 04/19/2010
Data Release Frequency: Quarterly

RCRA-CESQG: RCRA - Conditionally Exempt Small Quantity Generators

RCRAInfo is EPA's comprehensive information system, providing access to data supporting the Resource Conservation and Recovery Act (RCRA) of 1976 and the Hazardous and Solid Waste Amendments (HSWA) of 1984. The database includes selective information on sites which generate, transport, store, treat and/or dispose of hazardous waste as defined by the Resource Conservation and Recovery Act (RCRA). Conditionally exempt small quantity generators (CESQGs) generate less than 100 kg of hazardous waste, or less than 1 kg of acutely hazardous waste per month.

Date of Government Version: 01/13/2010
Date Data Arrived at EDR: 01/15/2010
Date Made Active in Reports: 02/18/2010
Number of Days to Update: 34

Source: Environmental Protection Agency
Telephone: (415) 495-8895
Last EDR Contact: 02/19/2010
Next Scheduled EDR Contact: 04/19/2010
Data Release Frequency: Varies

RCRA-NonGen: RCRA - Non Generators

RCRAInfo is EPA's comprehensive information system, providing access to data supporting the Resource Conservation and Recovery Act (RCRA) of 1976 and the Hazardous and Solid Waste Amendments (HSWA) of 1984. The database includes selective information on sites which generate, transport, store, treat and/or dispose of hazardous waste as defined by the Resource Conservation and Recovery Act (RCRA). Non-Generators do not presently generate hazardous waste.

Date of Government Version: 01/13/2010
Date Data Arrived at EDR: 01/15/2010
Date Made Active in Reports: 02/18/2010
Number of Days to Update: 34

Source: Environmental Protection Agency
Telephone: (415) 495-8895
Last EDR Contact: 02/19/2010
Next Scheduled EDR Contact: 04/19/2010
Data Release Frequency: Varies

GOVERNMENT RECORDS SEARCHED / DATA CURRENCY TRACKING

US ENG CONTROLS: Engineering Controls Sites List

A listing of sites with engineering controls in place. Engineering controls include various forms of caps, building foundations, liners, and treatment methods to create pathway elimination for regulated substances to enter environmental media or effect human health.

Date of Government Version: 12/20/2009	Source: Environmental Protection Agency
Date Data Arrived at EDR: 01/20/2010	Telephone: 703-603-0695
Date Made Active in Reports: 04/12/2010	Last EDR Contact: 03/15/2010
Number of Days to Update: 82	Next Scheduled EDR Contact: 06/28/2010
	Data Release Frequency: Varies

US INST CONTROL: Sites with Institutional Controls

A listing of sites with institutional controls in place. Institutional controls include administrative measures, such as groundwater use restrictions, construction restrictions, property use restrictions, and post remediation care requirements intended to prevent exposure to contaminants remaining on site. Deed restrictions are generally required as part of the institutional controls.

Date of Government Version: 12/20/2009	Source: Environmental Protection Agency
Date Data Arrived at EDR: 01/20/2010	Telephone: 703-603-0695
Date Made Active in Reports: 04/12/2010	Last EDR Contact: 03/15/2010
Number of Days to Update: 82	Next Scheduled EDR Contact: 06/28/2010
	Data Release Frequency: Varies

ERNS: Emergency Response Notification System

Emergency Response Notification System. ERNS records and stores information on reported releases of oil and hazardous substances.

Date of Government Version: 12/31/2009	Source: National Response Center, United States Coast Guard
Date Data Arrived at EDR: 01/22/2010	Telephone: 202-267-2180
Date Made Active in Reports: 02/11/2010	Last EDR Contact: 04/07/2010
Number of Days to Update: 20	Next Scheduled EDR Contact: 07/19/2010
	Data Release Frequency: Annually

HMIRS: Hazardous Materials Information Reporting System

Hazardous Materials Incident Report System. HMIRS contains hazardous material spill incidents reported to DOT.

Date of Government Version: 12/31/2009	Source: U.S. Department of Transportation
Date Data Arrived at EDR: 01/06/2010	Telephone: 202-366-4555
Date Made Active in Reports: 02/10/2010	Last EDR Contact: 04/07/2010
Number of Days to Update: 35	Next Scheduled EDR Contact: 07/19/2010
	Data Release Frequency: Annually

DOT OPS: Incident and Accident Data

Department of Transportation, Office of Pipeline Safety Incident and Accident data.

Date of Government Version: 01/12/2010	Source: Department of Transportation, Office of Pipeline Safety
Date Data Arrived at EDR: 02/09/2010	Telephone: 202-366-4595
Date Made Active in Reports: 04/12/2010	Last EDR Contact: 02/09/2010
Number of Days to Update: 62	Next Scheduled EDR Contact: 05/24/2010
	Data Release Frequency: Varies

US CDL: Clandestine Drug Labs

A listing of clandestine drug lab locations. The U.S. Department of Justice ("the Department") provides this web site as a public service. It contains addresses of some locations where law enforcement agencies reported they found chemicals or other items that indicated the presence of either clandestine drug laboratories or dumpsites. In most cases, the source of the entries is not the Department, and the Department has not verified the entry and does not guarantee its accuracy. Members of the public must verify the accuracy of all entries by, for example, contacting local law enforcement and local health departments.

GOVERNMENT RECORDS SEARCHED / DATA CURRENCY TRACKING

Date of Government Version: 08/19/2009
Date Data Arrived at EDR: 12/29/2009
Date Made Active in Reports: 02/10/2010
Number of Days to Update: 43

Source: Drug Enforcement Administration
Telephone: 202-307-1000
Last EDR Contact: 12/14/2009
Next Scheduled EDR Contact: 03/22/2010
Data Release Frequency: Quarterly

US BROWNFIELDS: A Listing of Brownfields Sites

Included in the listing are brownfields properties addresses by Cooperative Agreement Recipients and brownfields properties addressed by Targeted Brownfields Assessments. Targeted Brownfields Assessments-EPA's Targeted Brownfields Assessments (TBA) program is designed to help states, tribes, and municipalities--especially those without EPA Brownfields Assessment Demonstration Pilots--minimize the uncertainties of contamination often associated with brownfields. Under the TBA program, EPA provides funding and/or technical assistance for environmental assessments at brownfields sites throughout the country. Targeted Brownfields Assessments supplement and work with other efforts under EPA's Brownfields Initiative to promote cleanup and redevelopment of brownfields. Cooperative Agreement Recipients-States, political subdivisions, territories, and Indian tribes become Brownfields Cleanup Revolving Loan Fund (BCRLF) cooperative agreement recipients when they enter into BCRLF cooperative agreements with the U.S. EPA. EPA selects BCRLF cooperative agreement recipients based on a proposal and application process. BCRLF cooperative agreement recipients must use EPA funds provided through BCRLF cooperative agreement for specified brownfields-related cleanup activities.

Date of Government Version: 10/01/2009
Date Data Arrived at EDR: 11/04/2009
Date Made Active in Reports: 12/16/2009
Number of Days to Update: 42

Source: Environmental Protection Agency
Telephone: 202-566-2777
Last EDR Contact: 03/23/2010
Next Scheduled EDR Contact: 07/12/2010
Data Release Frequency: Semi-Annually

DOD: Department of Defense Sites

This data set consists of federally owned or administered lands, administered by the Department of Defense, that have any area equal to or greater than 640 acres of the United States, Puerto Rico, and the U.S. Virgin Islands.

Date of Government Version: 12/31/2005
Date Data Arrived at EDR: 11/10/2006
Date Made Active in Reports: 01/11/2007
Number of Days to Update: 62

Source: USGS
Telephone: 703-692-8801
Last EDR Contact: 01/19/2010
Next Scheduled EDR Contact: 05/03/2010
Data Release Frequency: Semi-Annually

FUDS: Formerly Used Defense Sites

The listing includes locations of Formerly Used Defense Sites properties where the US Army Corps of Engineers is actively working or will take necessary cleanup actions.

Date of Government Version: 12/31/2008
Date Data Arrived at EDR: 09/30/2009
Date Made Active in Reports: 12/01/2009
Number of Days to Update: 62

Source: U.S. Army Corps of Engineers
Telephone: 202-528-4285
Last EDR Contact: 03/18/2010
Next Scheduled EDR Contact: 06/28/2010
Data Release Frequency: Varies

LUCIS: Land Use Control Information System

LUCIS contains records of land use control information pertaining to the former Navy Base Realignment and Closure properties.

Date of Government Version: 12/09/2005
Date Data Arrived at EDR: 12/11/2006
Date Made Active in Reports: 01/11/2007
Number of Days to Update: 31

Source: Department of the Navy
Telephone: 843-820-7326
Last EDR Contact: 03/17/2010
Next Scheduled EDR Contact: 06/07/2010
Data Release Frequency: Varies

CONSENT: Superfund (CERCLA) Consent Decrees

Major legal settlements that establish responsibility and standards for cleanup at NPL (Superfund) sites. Released periodically by United States District Courts after settlement by parties to litigation matters.

GOVERNMENT RECORDS SEARCHED / DATA CURRENCY TRACKING

Date of Government Version: 08/03/2009
Date Data Arrived at EDR: 10/27/2009
Date Made Active in Reports: 11/09/2009
Number of Days to Update: 13

Source: Department of Justice, Consent Decree Library
Telephone: Varies
Last EDR Contact: 04/05/2010
Next Scheduled EDR Contact: 07/19/2010
Data Release Frequency: Varies

ROD: Records Of Decision

Record of Decision. ROD documents mandate a permanent remedy at an NPL (Superfund) site containing technical and health information to aid in the cleanup.

Date of Government Version: 12/01/2009
Date Data Arrived at EDR: 12/15/2009
Date Made Active in Reports: 01/19/2010
Number of Days to Update: 35

Source: EPA
Telephone: 703-416-0223
Last EDR Contact: 04/02/2010
Next Scheduled EDR Contact: 06/28/2010
Data Release Frequency: Annually

UMTRA: Uranium Mill Tailings Sites

Uranium ore was mined by private companies for federal government use in national defense programs. When the mills shut down, large piles of the sand-like material (mill tailings) remain after uranium has been extracted from the ore. Levels of human exposure to radioactive materials from the piles are low; however, in some cases tailings were used as construction materials before the potential health hazards of the tailings were recognized.

Date of Government Version: 01/05/2009
Date Data Arrived at EDR: 05/07/2009
Date Made Active in Reports: 05/08/2009
Number of Days to Update: 1

Source: Department of Energy
Telephone: 505-845-0011
Last EDR Contact: 01/21/2010
Next Scheduled EDR Contact: 06/14/2010
Data Release Frequency: Varies

DEBRIS REGION 9: Torres Martinez Reservation Illegal Dump Site Locations

A listing of illegal dump sites location on the Torres Martinez Indian Reservation located in eastern Riverside County and northern Imperial County, California.

Date of Government Version: 01/12/2009
Date Data Arrived at EDR: 05/07/2009
Date Made Active in Reports: 09/21/2009
Number of Days to Update: 137

Source: EPA, Region 9
Telephone: 415-972-3336
Last EDR Contact: 03/22/2010
Next Scheduled EDR Contact: 06/21/2010
Data Release Frequency: Varies

ODI: Open Dump Inventory

An open dump is defined as a disposal facility that does not comply with one or more of the Part 257 or Part 258 Subtitle D Criteria.

Date of Government Version: 06/30/1985
Date Data Arrived at EDR: 08/09/2004
Date Made Active in Reports: 09/17/2004
Number of Days to Update: 39

Source: Environmental Protection Agency
Telephone: 800-424-9346
Last EDR Contact: 06/09/2004
Next Scheduled EDR Contact: N/A
Data Release Frequency: No Update Planned

MINES: Mines Master Index File

Contains all mine identification numbers issued for mines active or opened since 1971. The data also includes violation information.

Date of Government Version: 11/17/2009
Date Data Arrived at EDR: 12/08/2009
Date Made Active in Reports: 01/19/2010
Number of Days to Update: 42

Source: Department of Labor, Mine Safety and Health Administration
Telephone: 303-231-5959
Last EDR Contact: 03/10/2010
Next Scheduled EDR Contact: 06/21/2010
Data Release Frequency: Semi-Annually

TRIS: Toxic Chemical Release Inventory System

Toxic Release Inventory System. TRIS identifies facilities which release toxic chemicals to the air, water and land in reportable quantities under SARA Title III Section 313.

GOVERNMENT RECORDS SEARCHED / DATA CURRENCY TRACKING

Date of Government Version: 12/31/2008
Date Data Arrived at EDR: 01/13/2010
Date Made Active in Reports: 02/18/2010
Number of Days to Update: 36

Source: EPA
Telephone: 202-566-0250
Last EDR Contact: 03/02/2010
Next Scheduled EDR Contact: 06/14/2010
Data Release Frequency: Annually

TSCA: Toxic Substances Control Act

Toxic Substances Control Act. TSCA identifies manufacturers and importers of chemical substances included on the TSCA Chemical Substance Inventory list. It includes data on the production volume of these substances by plant site.

Date of Government Version: 12/31/2002
Date Data Arrived at EDR: 04/14/2006
Date Made Active in Reports: 05/30/2006
Number of Days to Update: 46

Source: EPA
Telephone: 202-260-5521
Last EDR Contact: 03/30/2010
Next Scheduled EDR Contact: 07/12/2010
Data Release Frequency: Every 4 Years

FTTS: FIFRA/ TSCA Tracking System - FIFRA (Federal Insecticide, Fungicide, & Rodenticide Act)/TSCA (Toxic Substances Control Act)
FTTS tracks administrative cases and pesticide enforcement actions and compliance activities related to FIFRA, TSCA and EPCRA (Emergency Planning and Community Right-to-Know Act). To maintain currency, EDR contacts the Agency on a quarterly basis.

Date of Government Version: 04/09/2009
Date Data Arrived at EDR: 04/16/2009
Date Made Active in Reports: 05/11/2009
Number of Days to Update: 25

Source: EPA/Office of Prevention, Pesticides and Toxic Substances
Telephone: 202-566-1667
Last EDR Contact: 03/01/2010
Next Scheduled EDR Contact: 06/14/2010
Data Release Frequency: Quarterly

FTTS INSP: FIFRA/ TSCA Tracking System - FIFRA (Federal Insecticide, Fungicide, & Rodenticide Act)/TSCA (Toxic Substances Control Act)
A listing of FIFRA/TSCA Tracking System (FTTS) inspections and enforcements.

Date of Government Version: 04/09/2009
Date Data Arrived at EDR: 04/16/2009
Date Made Active in Reports: 05/11/2009
Number of Days to Update: 25

Source: EPA
Telephone: 202-566-1667
Last EDR Contact: 03/01/2010
Next Scheduled EDR Contact: 06/14/2010
Data Release Frequency: Quarterly

HIST FTTS: FIFRA/TSCA Tracking System Administrative Case Listing

A complete administrative case listing from the FIFRA/TSCA Tracking System (FTTS) for all ten EPA regions. The information was obtained from the National Compliance Database (NCDB). NCDB supports the implementation of FIFRA (Federal Insecticide, Fungicide, and Rodenticide Act) and TSCA (Toxic Substances Control Act). Some EPA regions are now closing out records. Because of that, and the fact that some EPA regions are not providing EPA Headquarters with updated records, it was decided to create a HIST FTTS database. It included records that may not be included in the newer FTTS database updates. This database is no longer updated.

Date of Government Version: 10/19/2006
Date Data Arrived at EDR: 03/01/2007
Date Made Active in Reports: 04/10/2007
Number of Days to Update: 40

Source: Environmental Protection Agency
Telephone: 202-564-2501
Last EDR Contact: 12/17/2007
Next Scheduled EDR Contact: 03/17/2008
Data Release Frequency: No Update Planned

HIST FTTS INSP: FIFRA/TSCA Tracking System Inspection & Enforcement Case Listing

A complete inspection and enforcement case listing from the FIFRA/TSCA Tracking System (FTTS) for all ten EPA regions. The information was obtained from the National Compliance Database (NCDB). NCDB supports the implementation of FIFRA (Federal Insecticide, Fungicide, and Rodenticide Act) and TSCA (Toxic Substances Control Act). Some EPA regions are now closing out records. Because of that, and the fact that some EPA regions are not providing EPA Headquarters with updated records, it was decided to create a HIST FTTS database. It included records that may not be included in the newer FTTS database updates. This database is no longer updated.

GOVERNMENT RECORDS SEARCHED / DATA CURRENCY TRACKING

Date of Government Version: 10/19/2006
Date Data Arrived at EDR: 03/01/2007
Date Made Active in Reports: 04/10/2007
Number of Days to Update: 40

Source: Environmental Protection Agency
Telephone: 202-564-2501
Last EDR Contact: 12/17/2008
Next Scheduled EDR Contact: 03/17/2008
Data Release Frequency: No Update Planned

SSTS: Section 7 Tracking Systems

Section 7 of the Federal Insecticide, Fungicide and Rodenticide Act, as amended (92 Stat. 829) requires all registered pesticide-producing establishments to submit a report to the Environmental Protection Agency by March 1st each year. Each establishment must report the types and amounts of pesticides, active ingredients and devices being produced, and those having been produced and sold or distributed in the past year.

Date of Government Version: 12/31/2008
Date Data Arrived at EDR: 01/06/2010
Date Made Active in Reports: 02/10/2010
Number of Days to Update: 35

Source: EPA
Telephone: 202-564-4203
Last EDR Contact: 02/01/2010
Next Scheduled EDR Contact: 05/17/2010
Data Release Frequency: Annually

ICIS: Integrated Compliance Information System

The Integrated Compliance Information System (ICIS) supports the information needs of the national enforcement and compliance program as well as the unique needs of the National Pollutant Discharge Elimination System (NPDES) program.

Date of Government Version: 11/10/2009
Date Data Arrived at EDR: 11/18/2009
Date Made Active in Reports: 01/19/2010
Number of Days to Update: 62

Source: Environmental Protection Agency
Telephone: 202-564-5088
Last EDR Contact: 03/29/2010
Next Scheduled EDR Contact: 07/12/2010
Data Release Frequency: Quarterly

PADS: PCB Activity Database System

PCB Activity Database. PADS Identifies generators, transporters, commercial storers and/or brokers and disposers of PCB's who are required to notify the EPA of such activities.

Date of Government Version: 09/01/2009
Date Data Arrived at EDR: 10/21/2009
Date Made Active in Reports: 12/01/2009
Number of Days to Update: 41

Source: EPA
Telephone: 202-566-0500
Last EDR Contact: 02/16/2010
Next Scheduled EDR Contact: 05/03/2010
Data Release Frequency: Annually

MLTS: Material Licensing Tracking System

MLTS is maintained by the Nuclear Regulatory Commission and contains a list of approximately 8,100 sites which possess or use radioactive materials and which are subject to NRC licensing requirements. To maintain currency, EDR contacts the Agency on a quarterly basis.

Date of Government Version: 12/24/2009
Date Data Arrived at EDR: 12/31/2009
Date Made Active in Reports: 02/10/2010
Number of Days to Update: 41

Source: Nuclear Regulatory Commission
Telephone: 301-415-7169
Last EDR Contact: 03/15/2010
Next Scheduled EDR Contact: 06/28/2010
Data Release Frequency: Quarterly

RADINFO: Radiation Information Database

The Radiation Information Database (RADINFO) contains information about facilities that are regulated by U.S. Environmental Protection Agency (EPA) regulations for radiation and radioactivity.

Date of Government Version: 01/12/2010
Date Data Arrived at EDR: 01/13/2010
Date Made Active in Reports: 02/10/2010
Number of Days to Update: 28

Source: Environmental Protection Agency
Telephone: 202-343-9775
Last EDR Contact: 04/14/2010
Next Scheduled EDR Contact: 07/26/2010
Data Release Frequency: Quarterly

GOVERNMENT RECORDS SEARCHED / DATA CURRENCY TRACKING

FINDS: Facility Index System/Facility Registry System

Facility Index System. FINDS contains both facility information and 'pointers' to other sources that contain more detail. EDR includes the following FINDS databases in this report: PCS (Permit Compliance System), AIRS (Aerometric Information Retrieval System), DOCKET (Enforcement Docket used to manage and track information on civil judicial enforcement cases for all environmental statutes), FURS (Federal Underground Injection Control), C-DOCKET (Criminal Docket System used to track criminal enforcement actions for all environmental statutes), FFIS (Federal Facilities Information System), STATE (State Environmental Laws and Statutes), and PADS (PCB Activity Data System).

Date of Government Version: 10/19/2009	Source: EPA
Date Data Arrived at EDR: 10/22/2009	Telephone: (415) 947-8000
Date Made Active in Reports: 12/01/2009	Last EDR Contact: 03/15/2010
Number of Days to Update: 40	Next Scheduled EDR Contact: 06/28/2010
	Data Release Frequency: Quarterly

RAATS: RCRA Administrative Action Tracking System

RCRA Administration Action Tracking System. RAATS contains records based on enforcement actions issued under RCRA pertaining to major violators and includes administrative and civil actions brought by the EPA. For administration actions after September 30, 1995, data entry in the RAATS database was discontinued. EPA will retain a copy of the database for historical records. It was necessary to terminate RAATS because a decrease in agency resources made it impossible to continue to update the information contained in the database.

Date of Government Version: 04/17/1995	Source: EPA
Date Data Arrived at EDR: 07/03/1995	Telephone: 202-564-4104
Date Made Active in Reports: 08/07/1995	Last EDR Contact: 06/02/2008
Number of Days to Update: 35	Next Scheduled EDR Contact: 09/01/2008
	Data Release Frequency: No Update Planned

BRS: Biennial Reporting System

The Biennial Reporting System is a national system administered by the EPA that collects data on the generation and management of hazardous waste. BRS captures detailed data from two groups: Large Quantity Generators (LQG) and Treatment, Storage, and Disposal Facilities.

Date of Government Version: 12/31/2007	Source: EPA/NTIS
Date Data Arrived at EDR: 02/19/2009	Telephone: 800-424-9346
Date Made Active in Reports: 05/22/2009	Last EDR Contact: 02/25/2010
Number of Days to Update: 92	Next Scheduled EDR Contact: 06/07/2010
	Data Release Frequency: Biennially

FEDERAL FACILITY: Federal Facility Site Information listing

A listing of NPL and Base Realignment & Closure sites found in the CERCLIS database where FERRO is involved in cleanup projects.

Date of Government Version: 06/23/2009	Source: Environmental Protection Agency
Date Data Arrived at EDR: 01/15/2010	Telephone: 703-603-8704
Date Made Active in Reports: 02/10/2010	Last EDR Contact: 04/14/2010
Number of Days to Update: 26	Next Scheduled EDR Contact: 07/26/2010
	Data Release Frequency: Varies

US HIST CDL: National Clandestine Laboratory Register

A listing of clandestine drug lab locations. The U.S. Department of Justice ("the Department") provides this web site as a public service. It contains addresses of some locations where law enforcement agencies reported they found chemicals or other items that indicated the presence of either clandestine drug laboratories or dumpsites. In most cases, the source of the entries is not the Department, and the Department has not verified the entry and does not guarantee its accuracy. Members of the public must verify the accuracy of all entries by, for example, contacting local law enforcement and local health departments.

Date of Government Version: 09/01/2007	Source: Drug Enforcement Administration
Date Data Arrived at EDR: 11/19/2008	Telephone: 202-307-1000
Date Made Active in Reports: 03/30/2009	Last EDR Contact: 03/23/2009
Number of Days to Update: 131	Next Scheduled EDR Contact: 06/22/2009
	Data Release Frequency: No Update Planned

GOVERNMENT RECORDS SEARCHED / DATA CURRENCY TRACKING

PCB TRANSFORMER: PCB Transformer Registration Database

The database of PCB transformer registrations that includes all PCB registration submittals.

Date of Government Version: 01/01/2008	Source: Environmental Protection Agency
Date Data Arrived at EDR: 02/18/2009	Telephone: 202-566-0517
Date Made Active in Reports: 05/29/2009	Last EDR Contact: 02/24/2010
Number of Days to Update: 100	Next Scheduled EDR Contact: 05/17/2010
	Data Release Frequency: Varies

COAL ASH DOE: Sleam-Electric Plan Operation Data

A listing of power plants that store ash in surface ponds.

Date of Government Version: 12/31/2005	Source: Department of Energy
Date Data Arrived at EDR: 08/07/2009	Telephone: 202-586-8719
Date Made Active in Reports: 10/22/2009	Last EDR Contact: 01/27/2010
Number of Days to Update: 76	Next Scheduled EDR Contact: 05/03/2010
	Data Release Frequency: Varies

FEMA UST: Underground Storage Tank Listing

A listing of all FEMA owned underground storage tanks.

Date of Government Version: 01/01/2010	Source: FEMA
Date Data Arrived at EDR: 02/16/2010	Telephone: 202-646-5797
Date Made Active in Reports: 04/12/2010	Last EDR Contact: 01/18/2010
Number of Days to Update: 55	Next Scheduled EDR Contact: 05/03/2010
	Data Release Frequency: Varies

COAL ASH EPA: Coal Combustion Residues Surface Impoundments List

A listing of coal combustion residues surface impoundments with high hazard potential ratings.

Date of Government Version: 11/09/2009	Source: Environmental Protection Agency
Date Data Arrived at EDR: 12/18/2009	Telephone: N/A
Date Made Active in Reports: 02/10/2010	Last EDR Contact: 03/16/2010
Number of Days to Update: 54	Next Scheduled EDR Contact: 06/28/2010
	Data Release Frequency: Varies

SCRD DRYCLEANERS: State Coalition for Remediation of Drycleaners Listing

The State Coalition for Remediation of Drycleaners was established in 1998, with support from the U.S. EPA Office of Superfund Remediation and Technology Innovation. It is comprised of representatives of states with established drycleaner remediation programs. Currently the member states are Alabama, Connecticut, Florida, Illinois, Kansas, Minnesota, Missouri, North Carolina, Oregon, South Carolina, Tennessee, Texas, and Wisconsin.

Date of Government Version: 02/10/2010	Source: Environmental Protection Agency
Date Data Arrived at EDR: 02/11/2010	Telephone: 615-532-8599
Date Made Active in Reports: 04/12/2010	Last EDR Contact: 02/08/2010
Number of Days to Update: 60	Next Scheduled EDR Contact: 05/10/2010
	Data Release Frequency: Varies

STATE AND LOCAL RECORDS

HIST CAL-SITES: Calsites Database

The Calsites database contains potential or confirmed hazardous substance release properties. In 1996, California EPA reevaluated and significantly reduced the number of sites in the Calsites database. No longer updated by the state agency. It has been replaced by ENVIROSTOR.

Date of Government Version: 08/08/2005	Source: Department of Toxic Substance Control
Date Data Arrived at EDR: 08/03/2006	Telephone: 916-323-3400
Date Made Active in Reports: 08/24/2006	Last EDR Contact: 02/23/2009
Number of Days to Update: 21	Next Scheduled EDR Contact: 05/25/2009
	Data Release Frequency: No Update Planned

GOVERNMENT RECORDS SEARCHED / DATA CURRENCY TRACKING

CA BOND EXP. PLAN: Bond Expenditure Plan

Department of Health Services developed a site-specific expenditure plan as the basis for an appropriation of Hazardous Substance Cleanup Bond Act funds. It is not updated.

Date of Government Version: 01/01/1989
Date Data Arrived at EDR: 07/27/1994
Date Made Active in Reports: 08/02/1994
Number of Days to Update: 6

Source: Department of Health Services
Telephone: 916-255-2118
Last EDR Contact: 05/31/1994
Next Scheduled EDR Contact: N/A
Data Release Frequency: No Update Planned

SCH: School Property Evaluation Program

This category contains proposed and existing school sites that are being evaluated by DTSC for possible hazardous materials contamination. In some cases, these properties may be listed in the CalSites category depending on the level of threat to public health and safety or the environment they pose.

Date of Government Version: 02/08/2010
Date Data Arrived at EDR: 02/09/2010
Date Made Active in Reports: 02/18/2010
Number of Days to Update: 9

Source: Department of Toxic Substances Control
Telephone: 916-323-3400
Last EDR Contact: 02/09/2010
Next Scheduled EDR Contact: 05/24/2010
Data Release Frequency: Quarterly

TOXIC PITS: Toxic Pits Cleanup Act Sites

Toxic PITS Cleanup Act Sites. TOXIC PITS identifies sites suspected of containing hazardous substances where cleanup has not yet been completed.

Date of Government Version: 07/01/1995
Date Data Arrived at EDR: 08/30/1995
Date Made Active in Reports: 09/26/1995
Number of Days to Update: 27

Source: State Water Resources Control Board
Telephone: 916-227-4364
Last EDR Contact: 01/26/2009
Next Scheduled EDR Contact: 04/27/2009
Data Release Frequency: No Update Planned

SWF/LF (SWIS): Solid Waste Information System

Active, Closed and Inactive Landfills. SWF/LF records typically contain an inventory of solid waste disposal facilities or landfills. These may be active or inactive facilities or open dumps that failed to meet RCRA Section 4004 criteria for solid waste landfills or disposal sites.

Date of Government Version: 02/22/2010
Date Data Arrived at EDR: 02/24/2010
Date Made Active in Reports: 03/04/2010
Number of Days to Update: 8

Source: Department of Resources Recycling and Recovery
Telephone: 916-341-6320
Last EDR Contact: 02/24/2010
Next Scheduled EDR Contact: 06/07/2010
Data Release Frequency: Quarterly

WMUDS/SWAT: Waste Management Unit Database

Waste Management Unit Database System. WMUDS is used by the State Water Resources Control Board staff and the Regional Water Quality Control Boards for program tracking and inventory of waste management units. WMUDS is composed of the following databases: Facility Information, Scheduled Inspections Information, Waste Management Unit Information, SWAT Program Information, SWAT Report Summary Information, SWAT Report Summary Data, Chapter 15 (formerly Subchapter 15) Information, Chapter 15 Monitoring Parameters, TPCA Program Information, RCRA Program Information, Closure Information, and Interested Parties Information.

Date of Government Version: 04/01/2000
Date Data Arrived at EDR: 04/10/2000
Date Made Active in Reports: 05/10/2000
Number of Days to Update: 30

Source: State Water Resources Control Board
Telephone: 916-227-4448
Last EDR Contact: 03/15/2010
Next Scheduled EDR Contact: 05/31/2010
Data Release Frequency: Quarterly

NPDES: NPDES Permits Listing

A listing of NPDES permits, including stormwater.

GOVERNMENT RECORDS SEARCHED / DATA CURRENCY TRACKING

Date of Government Version: 02/22/2010
Date Data Arrived at EDR: 02/24/2010
Date Made Active in Reports: 03/04/2010
Number of Days to Update: 8

Source: State Water Resources Control Board
Telephone: 916-445-9379
Last EDR Contact: 02/24/2010
Next Scheduled EDR Contact: 06/07/2010
Data Release Frequency: Quarterly

CA WDS: Waste Discharge System

Sites which have been issued waste discharge requirements.

Date of Government Version: 06/19/2007
Date Data Arrived at EDR: 06/20/2007
Date Made Active in Reports: 06/29/2007
Number of Days to Update: 9

Source: State Water Resources Control Board
Telephone: 916-341-5227
Last EDR Contact: 03/01/2010
Next Scheduled EDR Contact: 06/14/2010
Data Release Frequency: Quarterly

CORTESE: "Cortese" Hazardous Waste & Substances Sites List

The sites for the list are designated by the State Water Resource Control Board (LUST), the Integrated Waste Board (SWF/LS), and the Department of Toxic Substances Control (Cal-Sites). This listing is no longer updated by the state agency.

Date of Government Version: 01/06/2010
Date Data Arrived at EDR: 01/06/2010
Date Made Active in Reports: 01/18/2010
Number of Days to Update: 12

Source: CAL EPA/Office of Emergency Information
Telephone: 916-323-3400
Last EDR Contact: 04/07/2010
Next Scheduled EDR Contact: 07/19/2010
Data Release Frequency: Quarterly

HIST CORTESE: Hazardous Waste & Substance Site List

The sites for the list are designated by the State Water Resource Control Board [LUST], the Integrated Waste Board [SWF/LS], and the Department of Toxic Substances Control [CALSITES].

Date of Government Version: 04/01/2001
Date Data Arrived at EDR: 01/22/2009
Date Made Active in Reports: 04/08/2009
Number of Days to Update: 76

Source: Department of Toxic Substances Control
Telephone: 916-323-3400
Last EDR Contact: 01/22/2009
Next Scheduled EDR Contact: N/A
Data Release Frequency: No Update Planned

SWRCY: Recycler Database

A listing of recycling facilities in California.

Date of Government Version: 01/06/2010
Date Data Arrived at EDR: 03/24/2010
Date Made Active in Reports: 04/09/2010
Number of Days to Update: 16

Source: Department of Conservation
Telephone: 916-323-3836
Last EDR Contact: 03/24/2010
Next Scheduled EDR Contact: 07/05/2010
Data Release Frequency: Quarterly

LUST: Geotracker's Leaking Underground Fuel Tank Report

Leaking Underground Storage Tank Incident Reports. LUST records contain an inventory of reported leaking underground storage tank incidents. Not all states maintain these records, and the information stored varies by state. For more information on a particular leaking underground storage tank sites, please contact the appropriate regulatory agency.

Date of Government Version: 03/22/2010
Date Data Arrived at EDR: 03/23/2010
Date Made Active in Reports: 04/09/2010
Number of Days to Update: 17

Source: State Water Resources Control Board
Telephone: see region list
Last EDR Contact: 03/23/2010
Next Scheduled EDR Contact: 07/05/2010
Data Release Frequency: Quarterly

LUST REG 1: Active Toxic Site Investigation

Del Norte, Humboldt, Lake, Mendocino, Modoc, Siskiyou, Sonoma, Trinity counties. For more current information, please refer to the State Water Resources Control Board's LUST database.

GOVERNMENT RECORDS SEARCHED / DATA CURRENCY TRACKING

Date of Government Version: 02/01/2001
Date Data Arrived at EDR: 02/28/2001
Date Made Active in Reports: 03/29/2001
Number of Days to Update: 29

Source: California Regional Water Quality Control Board North Coast (1)
Telephone: 707-570-3769
Last EDR Contact: 02/01/2010
Next Scheduled EDR Contact: 05/17/2010
Data Release Frequency: No Update Planned

LUST REG 2: Fuel Leak List

Leaking Underground Storage Tank locations. Alameda, Contra Costa, Marin, Napa, San Francisco, San Mateo, Santa Clara, Solano, Sonoma counties.

Date of Government Version: 09/30/2004
Date Data Arrived at EDR: 10/20/2004
Date Made Active in Reports: 11/19/2004
Number of Days to Update: 30

Source: California Regional Water Quality Control Board San Francisco Bay Region (2)
Telephone: 510-622-2433
Last EDR Contact: 03/22/2010
Next Scheduled EDR Contact: 07/05/2010
Data Release Frequency: Quarterly

LUST REG 3: Leaking Underground Storage Tank Database

Leaking Underground Storage Tank locations. Monterey, San Benito, San Luis Obispo, Santa Barbara, Santa Cruz counties.

Date of Government Version: 05/19/2003
Date Data Arrived at EDR: 05/19/2003
Date Made Active in Reports: 06/02/2003
Number of Days to Update: 14

Source: California Regional Water Quality Control Board Central Coast Region (3)
Telephone: 805-542-4786
Last EDR Contact: 01/18/2010
Next Scheduled EDR Contact: 05/03/2010
Data Release Frequency: No Update Planned

LUST REG 9: Leaking Underground Storage Tank Report

Orange, Riverside, San Diego counties. For more current information, please refer to the State Water Resources Control Board's LUST database.

Date of Government Version: 03/01/2001
Date Data Arrived at EDR: 04/23/2001
Date Made Active in Reports: 05/21/2001
Number of Days to Update: 28

Source: California Regional Water Quality Control Board San Diego Region (9)
Telephone: 858-637-5595
Last EDR Contact: 03/29/2010
Next Scheduled EDR Contact: 07/12/2010
Data Release Frequency: No Update Planned

LUST REG 5: Leaking Underground Storage Tank Database

Leaking Underground Storage Tank locations. Alameda, Alpine, Amador, Butte, Colusa, Contra Costa, Calaveras, El Dorado, Fresno, Glenn, Kern, Kings, Lake, Lassen, Madera, Mariposa, Merced, Modoc, Napa, Nevada, Placer, Plumas, Sacramento, San Joaquin, Shasta, Solano, Stanislaus, Sutter, Tehama, Tulare, Tuolumne, Yolo, Yuba counties.

Date of Government Version: 07/01/2008
Date Data Arrived at EDR: 07/22/2008
Date Made Active in Reports: 07/31/2008
Number of Days to Update: 9

Source: California Regional Water Quality Control Board Central Valley Region (5)
Telephone: 916-464-4834
Last EDR Contact: 04/05/2010
Next Scheduled EDR Contact: 07/19/2010
Data Release Frequency: Quarterly

LUST REG 6L: Leaking Underground Storage Tank Case Listing

For more current information, please refer to the State Water Resources Control Board's LUST database.

Date of Government Version: 09/09/2003
Date Data Arrived at EDR: 09/10/2003
Date Made Active in Reports: 10/07/2003
Number of Days to Update: 27

Source: California Regional Water Quality Control Board Lahontan Region (6)
Telephone: 530-542-5572
Last EDR Contact: 02/12/2010
Next Scheduled EDR Contact: 05/31/2010
Data Release Frequency: No Update Planned

LUST REG 6V: Leaking Underground Storage Tank Case Listing

Leaking Underground Storage Tank locations. Inyo, Kern, Los Angeles, Mono, San Bernardino counties.

Date of Government Version: 06/07/2005
Date Data Arrived at EDR: 06/07/2005
Date Made Active in Reports: 06/29/2005
Number of Days to Update: 22

Source: California Regional Water Quality Control Board Victorville Branch Office (6)
Telephone: 760-241-7365
Last EDR Contact: 03/15/2010
Next Scheduled EDR Contact: 06/28/2010
Data Release Frequency: No Update Planned

GOVERNMENT RECORDS SEARCHED / DATA CURRENCY TRACKING

LUST REG 7: Leaking Underground Storage Tank Case Listing

Leaking Underground Storage Tank locations. Imperial, Riverside, San Diego, Santa Barbara counties.

Date of Government Version: 02/26/2004

Date Data Arrived at EDR: 02/26/2004

Date Made Active in Reports: 03/24/2004

Number of Days to Update: 27

Source: California Regional Water Quality Control Board Colorado River Basin Region (7)

Telephone: 760-776-8943

Last EDR Contact: 02/01/2010

Next Scheduled EDR Contact: 05/17/2010

Data Release Frequency: No Update Planned

LUST REG 8: Leaking Underground Storage Tanks

California Regional Water Quality Control Board Santa Ana Region (8). For more current information, please refer to the State Water Resources Control Board's LUST database.

Date of Government Version: 02/14/2005

Date Data Arrived at EDR: 02/15/2005

Date Made Active in Reports: 03/28/2005

Number of Days to Update: 41

Source: California Regional Water Quality Control Board Santa Ana Region (8)

Telephone: 909-782-4496

Last EDR Contact: 01/18/2010

Next Scheduled EDR Contact: 05/03/2010

Data Release Frequency: Varies

LUST REG 4: Underground Storage Tank Leak List

Los Angeles, Ventura counties. For more current information, please refer to the State Water Resources Control Board's LUST database.

Date of Government Version: 09/07/2004

Date Data Arrived at EDR: 09/07/2004

Date Made Active in Reports: 10/12/2004

Number of Days to Update: 35

Source: California Regional Water Quality Control Board Los Angeles Region (4)

Telephone: 213-576-6710

Last EDR Contact: 03/08/2010

Next Scheduled EDR Contact: 06/21/2010

Data Release Frequency: No Update Planned

CA FID UST: Facility Inventory Database

The Facility Inventory Database (FID) contains a historical listing of active and inactive underground storage tank locations from the State Water Resource Control Board. Refer to local/county source for current data.

Date of Government Version: 10/31/1994

Date Data Arrived at EDR: 09/05/1995

Date Made Active in Reports: 09/29/1995

Number of Days to Update: 24

Source: California Environmental Protection Agency

Telephone: 916-341-5851

Last EDR Contact: 12/28/1998

Next Scheduled EDR Contact: N/A

Data Release Frequency: No Update Planned

SLIC: Statewide SLIC Cases

The SLIC (Spills, Leaks, Investigations and Cleanup) program is designed to protect and restore water quality from spills, leaks, and similar discharges.

Date of Government Version: 03/22/2010

Date Data Arrived at EDR: 03/23/2010

Date Made Active in Reports: 04/09/2010

Number of Days to Update: 17

Source: State Water Resources Control Board

Telephone: 866-480-1028

Last EDR Contact: 03/23/2010

Next Scheduled EDR Contact: 07/05/2010

Data Release Frequency: Varies

SLIC REG 1: Active Toxic Site Investigations

The SLIC (Spills, Leaks, Investigations and Cleanup) program is designed to protect and restore water quality from spills, leaks, and similar discharges.

Date of Government Version: 04/03/2003

Date Data Arrived at EDR: 04/07/2003

Date Made Active in Reports: 04/25/2003

Number of Days to Update: 18

Source: California Regional Water Quality Control Board, North Coast Region (1)

Telephone: 707-576-2220

Last EDR Contact: 02/01/2010

Next Scheduled EDR Contact: 05/17/2010

Data Release Frequency: No Update Planned

GOVERNMENT RECORDS SEARCHED / DATA CURRENCY TRACKING

SLIC REG 2: Spills, Leaks, Investigation & Cleanup Cost Recovery Listing

The SLIC (Spills, Leaks, Investigations and Cleanup) program is designed to protect and restore water quality from spills, leaks, and similar discharges.

Date of Government Version: 09/30/2004
Date Data Arrived at EDR: 10/20/2004
Date Made Active in Reports: 11/19/2004
Number of Days to Update: 30

Source: Regional Water Quality Control Board San Francisco Bay Region (2)
Telephone: 510-286-0457
Last EDR Contact: 03/22/2010
Next Scheduled EDR Contact: 07/05/2010
Data Release Frequency: Quarterly

SLIC REG 3: Spills, Leaks, Investigation & Cleanup Cost Recovery Listing

The SLIC (Spills, Leaks, Investigations and Cleanup) program is designed to protect and restore water quality from spills, leaks, and similar discharges.

Date of Government Version: 05/18/2006
Date Data Arrived at EDR: 05/18/2006
Date Made Active in Reports: 06/15/2006
Number of Days to Update: 28

Source: California Regional Water Quality Control Board Central Coast Region (3)
Telephone: 805-549-3147
Last EDR Contact: 01/18/2010
Next Scheduled EDR Contact: 05/03/2010
Data Release Frequency: Semi-Annually

SLIC REG 4: Spills, Leaks, Investigation & Cleanup Cost Recovery Listing

The SLIC (Spills, Leaks, Investigations and Cleanup) program is designed to protect and restore water quality from spills, leaks, and similar discharges.

Date of Government Version: 11/17/2004
Date Data Arrived at EDR: 11/18/2004
Date Made Active in Reports: 01/04/2005
Number of Days to Update: 47

Source: Region Water Quality Control Board Los Angeles Region (4)
Telephone: 213-576-6600
Last EDR Contact: 04/05/2010
Next Scheduled EDR Contact: 07/19/2010
Data Release Frequency: Varies

SLIC REG 5: Spills, Leaks, Investigation & Cleanup Cost Recovery Listing

The SLIC (Spills, Leaks, Investigations and Cleanup) program is designed to protect and restore water quality from spills, leaks, and similar discharges.

Date of Government Version: 04/01/2005
Date Data Arrived at EDR: 04/05/2005
Date Made Active in Reports: 04/21/2005
Number of Days to Update: 16

Source: Regional Water Quality Control Board Central Valley Region (5)
Telephone: 916-464-3291
Last EDR Contact: 03/15/2010
Next Scheduled EDR Contact: 06/28/2010
Data Release Frequency: Semi-Annually

SLIC REG 6V: Spills, Leaks, Investigation & Cleanup Cost Recovery Listing

The SLIC (Spills, Leaks, Investigations and Cleanup) program is designed to protect and restore water quality from spills, leaks, and similar discharges.

Date of Government Version: 05/24/2005
Date Data Arrived at EDR: 05/25/2005
Date Made Active in Reports: 06/16/2005
Number of Days to Update: 22

Source: Regional Water Quality Control Board, Victorville Branch
Telephone: 619-241-6583
Last EDR Contact: 12/10/2009
Next Scheduled EDR Contact: 03/29/2010
Data Release Frequency: Semi-Annually

SLIC REG 6L: SLIC Sites

The SLIC (Spills, Leaks, Investigations and Cleanup) program is designed to protect and restore water quality from spills, leaks, and similar discharges.

Date of Government Version: 09/07/2004
Date Data Arrived at EDR: 09/07/2004
Date Made Active in Reports: 10/12/2004
Number of Days to Update: 35

Source: California Regional Water Quality Control Board, Lahontan Region
Telephone: 530-542-5574
Last EDR Contact: 02/15/2010
Next Scheduled EDR Contact: 05/31/2010
Data Release Frequency: No Update Planned

GOVERNMENT RECORDS SEARCHED / DATA CURRENCY TRACKING

SLIC REG 7: SLIC List

The SLIC (Spills, Leaks, Investigations and Cleanup) program is designed to protect and restore water quality from spills, leaks, and similar discharges.

Date of Government Version: 11/24/2004
Date Data Arrived at EDR: 11/29/2004
Date Made Active in Reports: 01/04/2005
Number of Days to Update: 36

Source: California Regional Quality Control Board, Colorado River Basin Region
Telephone: 760-346-7491
Last EDR Contact: 02/01/2010
Next Scheduled EDR Contact: 05/17/2010
Data Release Frequency: No Update Planned

SLIC REG 8: Spills, Leaks, Investigation & Cleanup Cost Recovery Listing

The SLIC (Spills, Leaks, Investigations and Cleanup) program is designed to protect and restore water quality from spills, leaks, and similar discharges.

Date of Government Version: 04/03/2008
Date Data Arrived at EDR: 04/03/2008
Date Made Active in Reports: 04/14/2008
Number of Days to Update: 11

Source: California Region Water Quality Control Board Santa Ana Region (8)
Telephone: 951-782-3298
Last EDR Contact: 03/15/2010
Next Scheduled EDR Contact: 06/28/2010
Data Release Frequency: Semi-Annually

SLIC REG 9: Spills, Leaks, Investigation & Cleanup Cost Recovery Listing

The SLIC (Spills, Leaks, Investigations and Cleanup) program is designed to protect and restore water quality from spills, leaks, and similar discharges.

Date of Government Version: 09/10/2007
Date Data Arrived at EDR: 09/11/2007
Date Made Active in Reports: 09/28/2007
Number of Days to Update: 17

Source: California Regional Water Quality Control Board San Diego Region (9)
Telephone: 858-467-2980
Last EDR Contact: 02/08/2010
Next Scheduled EDR Contact: 05/24/2010
Data Release Frequency: Annually

UST: Active UST Facilities

Active UST facilities gathered from the local regulatory agencies

Date of Government Version: 03/22/2010
Date Data Arrived at EDR: 03/23/2010
Date Made Active in Reports: 04/14/2010
Number of Days to Update: 22

Source: SWRCB
Telephone: 916-480-1028
Last EDR Contact: 03/23/2010
Next Scheduled EDR Contact: 07/05/2010
Data Release Frequency: Semi-Annually

UST MENDOCINO: Mendocino County UST Database

A listing of underground storage tank locations in Mendocino County.

Date of Government Version: 09/23/2009
Date Data Arrived at EDR: 09/23/2009
Date Made Active in Reports: 10/01/2009
Number of Days to Update: 8

Source: Department of Public Health
Telephone: 707-463-4466
Last EDR Contact: 03/08/2010
Next Scheduled EDR Contact: 06/21/2010
Data Release Frequency: Annually

HIST UST: Hazardous Substance Storage Container Database

The Hazardous Substance Storage Container Database is a historical listing of UST sites. Refer to local/county source for current data.

Date of Government Version: 10/15/1990
Date Data Arrived at EDR: 01/25/1991
Date Made Active in Reports: 02/12/1991
Number of Days to Update: 18

Source: State Water Resources Control Board
Telephone: 916-341-5851
Last EDR Contact: 07/26/2001
Next Scheduled EDR Contact: N/A
Data Release Frequency: No Update Planned

LIENS: Environmental Liens Listing

A listing of property locations with environmental liens for California where DTSC is a lien holder.

GOVERNMENT RECORDS SEARCHED / DATA CURRENCY TRACKING

Date of Government Version: 01/28/2010
Date Data Arrived at EDR: 01/29/2010
Date Made Active in Reports: 02/18/2010
Number of Days to Update: 20

Source: Department of Toxic Substances Control
Telephone: 916-323-3400
Last EDR Contact: 01/18/2010
Next Scheduled EDR Contact: 05/03/2010
Data Release Frequency: Varies

SWEEPS UST: SWEEPS UST Listing

Statewide Environmental Evaluation and Planning System. This underground storage tank listing was updated and maintained by a company contacted by the SWRCB in the early 1990's. The listing is no longer updated or maintained. The local agency is the contact for more information on a site on the SWEEPS list.

Date of Government Version: 06/01/1994
Date Data Arrived at EDR: 07/07/2005
Date Made Active in Reports: 08/11/2005
Number of Days to Update: 35

Source: State Water Resources Control Board
Telephone: N/A
Last EDR Contact: 06/03/2005
Next Scheduled EDR Contact: N/A
Data Release Frequency: No Update Planned

CHMIRS: California Hazardous Material Incident Report System

California Hazardous Material Incident Reporting System. CHMIRS contains information on reported hazardous material incidents (accidental releases or spills).

Date of Government Version: 12/31/2007
Date Data Arrived at EDR: 05/09/2008
Date Made Active in Reports: 06/20/2008
Number of Days to Update: 42

Source: Office of Emergency Services
Telephone: 916-845-8400
Last EDR Contact: 02/01/2010
Next Scheduled EDR Contact: 05/17/2010
Data Release Frequency: Varies

LDS: Land Disposal Sites Listing

The Land Disposal program regulates of waste discharge to land for treatment, storage and disposal in waste management units.

Date of Government Version: 03/22/2010
Date Data Arrived at EDR: 03/23/2010
Date Made Active in Reports: 04/09/2010
Number of Days to Update: 17

Source: State Water Quality Control Board
Telephone: 866-480-1028
Last EDR Contact: 03/23/2010
Next Scheduled EDR Contact: 07/05/2010
Data Release Frequency: Quarterly

AST: Aboveground Petroleum Storage Tank Facilities Registered Aboveground Storage Tanks.

Date of Government Version: 08/01/2009
Date Data Arrived at EDR: 09/10/2009
Date Made Active in Reports: 10/01/2009
Number of Days to Update: 21

Source: State Water Resources Control Board
Telephone: 916-341-5712
Last EDR Contact: 04/12/2010
Next Scheduled EDR Contact: 07/26/2010
Data Release Frequency: Quarterly

MCS: Military Cleanup Sites Listing

The State Water Resources Control Board and nine Regional Water Quality Control Boards partner with the Department of Defense (DoD) through the Defense and State Memorandum of Agreement (DSMOA) to oversee the investigation and remediation of water quality issues at military facilities.

Date of Government Version: 03/22/2010
Date Data Arrived at EDR: 03/23/2010
Date Made Active in Reports: 04/09/2010
Number of Days to Update: 17

Source: State Water Resources Control Board
Telephone: 866-480-1028
Last EDR Contact: 03/23/2010
Next Scheduled EDR Contact: 07/05/2010
Data Release Frequency: Quarterly

NOTIFY 65: Proposition 65 Records

Proposition 65 Notification Records. NOTIFY 65 contains facility notifications about any release which could impact drinking water and thereby expose the public to a potential health risk.

GOVERNMENT RECORDS SEARCHED / DATA CURRENCY TRACKING

Date of Government Version: 10/21/1993
Date Data Arrived at EDR: 11/01/1993
Date Made Active in Reports: 11/19/1993
Number of Days to Update: 18

Source: State Water Resources Control Board
Telephone: 916-445-3846
Last EDR Contact: 03/29/2010
Next Scheduled EDR Contact: 07/12/2010
Data Release Frequency: No Update Planned

DEED: Deed Restriction Listing

Site Mitigation and Brownfields Reuse Program Facility Sites with Deed Restrictions & Hazardous Waste Management Program Facility Sites with Deed / Land Use Restriction. The DTSC Site Mitigation and Brownfields Reuse Program (SMBRP) list includes sites cleaned up under the program's oversight and generally does not include current or former hazardous waste facilities that required a hazardous waste facility permit. The list represents deed restrictions that are active. Some sites have multiple deed restrictions. The DTSC Hazardous Waste Management Program (HWMP) has developed a list of current or former hazardous waste facilities that have a recorded land use restriction at the local county recorder's office. The land use restrictions on this list were required by the DTSC HWMP as a result of the presence of hazardous substances that remain on site after the facility (or part of the facility) has been closed or cleaned up. The types of land use restriction include deed notice, deed restriction, or a land use restriction that binds current and future owners.

Date of Government Version: 03/15/2010
Date Data Arrived at EDR: 03/16/2010
Date Made Active in Reports: 04/09/2010
Number of Days to Update: 24

Source: Department of Toxic Substances Control
Telephone: 916-323-3400
Last EDR Contact: 03/16/2010
Next Scheduled EDR Contact: 12/28/2009
Data Release Frequency: Semi-Annually

VCP: Voluntary Cleanup Program Properties

Contains low threat level properties with either confirmed or unconfirmed releases and the project proponents have request that DTSC oversee investigation and/or cleanup activities and have agreed to provide coverage for DTSC's costs.

Date of Government Version: 02/08/2010
Date Data Arrived at EDR: 02/09/2010
Date Made Active in Reports: 02/18/2010
Number of Days to Update: 9

Source: Department of Toxic Substances Control
Telephone: 916-323-3400
Last EDR Contact: 02/09/2010
Next Scheduled EDR Contact: 02/22/2010
Data Release Frequency: Quarterly

DRYCLEANERS: Cleaner Facilities

A list of drycleaner related facilities that have EPA ID numbers. These are facilities with certain SIC codes: power laundries, family and commercial; garment pressing and cleaner's agents; linen supply; coin-operated laundries and cleaning; drycleaning plants, except rugs; carpet and upholster cleaning; industrial launderers; laundry and garment services.

Date of Government Version: 12/22/2009
Date Data Arrived at EDR: 01/25/2010
Date Made Active in Reports: 01/29/2010
Number of Days to Update: 4

Source: Department of Toxic Substance Control
Telephone: 916-327-4498
Last EDR Contact: 03/15/2010
Next Scheduled EDR Contact: 06/28/2010
Data Release Frequency: Annually

WIP: Well Investigation Program Case List

Well Investigation Program case in the San Gabriel and San Fernando Valley area.

Date of Government Version: 07/03/2009
Date Data Arrived at EDR: 07/21/2009
Date Made Active in Reports: 08/03/2009
Number of Days to Update: 13

Source: Los Angeles Water Quality Control Board
Telephone: 213-576-6726
Last EDR Contact: 04/14/2010
Next Scheduled EDR Contact: 07/19/2010
Data Release Frequency: Varies

CDL: Clandestine Drug Labs

A listing of drug lab locations. Listing of a location in this database does not indicate that any illegal drug lab materials were or were not present there, and does not constitute a determination that the location either requires or does not require additional cleanup work.

GOVERNMENT RECORDS SEARCHED / DATA CURRENCY TRACKING

Date of Government Version: 12/31/2009
Date Data Arrived at EDR: 02/25/2010
Date Made Active in Reports: 03/04/2010
Number of Days to Update: 7

Source: Department of Toxic Substances Control
Telephone: 916-255-6504
Last EDR Contact: 04/05/2010
Next Scheduled EDR Contact: 07/19/2010
Data Release Frequency: Varies

RESPONSE: State Response Sites

Identifies confirmed release sites where DTSC is involved in remediation, either in a lead or oversight capacity. These confirmed release sites are generally high-priority and high potential risk.

Date of Government Version: 02/08/2010
Date Data Arrived at EDR: 02/09/2010
Date Made Active in Reports: 02/18/2010
Number of Days to Update: 9

Source: Department of Toxic Substances Control
Telephone: 916-323-3400
Last EDR Contact: 02/09/2010
Next Scheduled EDR Contact: 05/24/2010
Data Release Frequency: Quarterly

HAZNET: Facility and Manifest Data

Facility and Manifest Data. The data is extracted from the copies of hazardous waste manifests received each year by the DTSC. The annual volume of manifests is typically 700,000 - 1,000,000 annually, representing approximately 350,000 - 500,000 shipments. Data are from the manifests submitted without correction, and therefore many contain some invalid values for data elements such as generator ID, TSD ID, waste category, and disposal method.

Date of Government Version: 12/31/2008
Date Data Arrived at EDR: 10/21/2009
Date Made Active in Reports: 10/28/2009
Number of Days to Update: 7

Source: California Environmental Protection Agency
Telephone: 916-255-1136
Last EDR Contact: 01/21/2010
Next Scheduled EDR Contact: 05/03/2010
Data Release Frequency: Annually

EMI: Emissions Inventory Data

Toxics and criteria pollutant emissions data collected by the ARB and local air pollution agencies.

Date of Government Version: 12/31/2007
Date Data Arrived at EDR: 07/14/2009
Date Made Active in Reports: 07/23/2009
Number of Days to Update: 9

Source: California Air Resources Board
Telephone: 916-322-2990
Last EDR Contact: 04/09/2010
Next Scheduled EDR Contact: 07/12/2010
Data Release Frequency: Varies

HAULERS: Registered Waste Tire Haulers Listing

A listing of registered waste tire haulers.

Date of Government Version: 03/09/2010
Date Data Arrived at EDR: 03/10/2010
Date Made Active in Reports: 04/09/2010
Number of Days to Update: 30

Source: Integrated Waste Management Board
Telephone: 916-341-6422
Last EDR Contact: 03/08/2010
Next Scheduled EDR Contact: 06/07/2010
Data Release Frequency: Varies

ENVIROSTOR: EnviroStor Database

The Department of Toxic Substances Control's (DTSC's) Site Mitigation and Brownfields Reuse Program's (SMBRP's) EnviroStor database identifies sites that have known contamination or sites for which there may be reasons to investigate further. The database includes the following site types: Federal Superfund sites (National Priorities List (NPL)); State Response, including Military Facilities and State Superfund; Voluntary Cleanup; and School sites. EnviroStor provides similar information to the information that was available in CalSites, and provides additional site information, including, but not limited to, identification of formerly-contaminated properties that have been released for reuse, properties where environmental deed restrictions have been recorded to prevent inappropriate land uses, and risk characterization information that is used to assess potential impacts to public health and the environment at contaminated sites.

Date of Government Version: 02/08/2010
Date Data Arrived at EDR: 02/09/2010
Date Made Active in Reports: 02/18/2010
Number of Days to Update: 9

Source: Department of Toxic Substances Control
Telephone: 916-323-3400
Last EDR Contact: 02/09/2010
Next Scheduled EDR Contact: 05/24/2010
Data Release Frequency: Quarterly

GOVERNMENT RECORDS SEARCHED / DATA CURRENCY TRACKING

HWP: EnviroStor Permitted Facilities Listing

Detailed information on permitted hazardous waste facilities and corrective action (a??cleanupsa??) tracked in EnviroStor.

Date of Government Version: 02/08/2010
Date Data Arrived at EDR: 02/09/2010
Date Made Active in Reports: 02/18/2010
Number of Days to Update: 9

Source: Department of Toxic Substances Control
Telephone: 916-323-3400
Last EDR Contact: 02/09/2010
Next Scheduled EDR Contact: 05/24/2010
Data Release Frequency: Quarterly

HWT: Registered Hazardous Waste Transporter Database

A listing of hazardous waste transporters. In California, unless specifically exempted, it is unlawful for any person to transport hazardous wastes unless the person holds a valid registration issued by DTSC. A hazardous waste transporter registration is valid for one year and is assigned a unique registration number.

Date of Government Version: 01/18/2010
Date Data Arrived at EDR: 01/19/2010
Date Made Active in Reports: 01/29/2010
Number of Days to Update: 10

Source: Department of Toxic Substances Control
Telephone: 916-440-7145
Last EDR Contact: 01/19/2010
Next Scheduled EDR Contact: 05/03/2010
Data Release Frequency: Quarterly

MWMP: Medical Waste Management Program Listing

The Medical Waste Management Program (MWMP) ensures the proper handling and disposal of medical waste by permitting and inspecting medical waste Offsite Treatment Facilities (PDF) and Transfer Stations (PDF) throughout the state. MWMP also oversees all Medical Waste Transporters.

Date of Government Version: 02/24/2010
Date Data Arrived at EDR: 03/17/2010
Date Made Active in Reports: 04/09/2010
Number of Days to Update: 23

Source: Department of Public Health
Telephone: 916-558-1784
Last EDR Contact: 03/15/2010
Next Scheduled EDR Contact: 06/28/2010
Data Release Frequency: Varies

PROC: Certified Processors Database

A listing of certified processors.

Date of Government Version: 01/06/2010
Date Data Arrived at EDR: 03/24/2010
Date Made Active in Reports: 04/09/2010
Number of Days to Update: 16

Source: Department of Conservation
Telephone: 916-323-3836
Last EDR Contact: 03/24/2010
Next Scheduled EDR Contact: 07/05/2010
Data Release Frequency: Quarterly

TRIBAL RECORDS

INDIAN RESERV: Indian Reservations

This map layer portrays Indian administered lands of the United States that have any area equal to or greater than 640 acres.

Date of Government Version: 12/31/2005
Date Data Arrived at EDR: 12/08/2006
Date Made Active in Reports: 01/11/2007
Number of Days to Update: 34

Source: USGS
Telephone: 202-208-3710
Last EDR Contact: 01/19/2010
Next Scheduled EDR Contact: 05/03/2010
Data Release Frequency: Semi-Annually

INDIAN ODI: Report on the Status of Open Dumps on Indian Lands

Location of open dumps on Indian land.

Date of Government Version: 12/31/1998
Date Data Arrived at EDR: 12/03/2007
Date Made Active in Reports: 01/24/2008
Number of Days to Update: 52

Source: Environmental Protection Agency
Telephone: 703-308-8245
Last EDR Contact: 02/08/2010
Next Scheduled EDR Contact: 05/24/2010
Data Release Frequency: Varies

GOVERNMENT RECORDS SEARCHED / DATA CURRENCY TRACKING

INDIAN LUST R4: Leaking Underground Storage Tanks on Indian Land
LUSTs on Indian land in Florida, Mississippi and North Carolina.

Date of Government Version: 03/10/2010	Source: EPA Region 4
Date Data Arrived at EDR: 03/16/2010	Telephone: 404-562-8677
Date Made Active in Reports: 04/12/2010	Last EDR Contact: 02/01/2010
Number of Days to Update: 27	Next Scheduled EDR Contact: 05/17/2010
	Data Release Frequency: Semi-Annually

INDIAN LUST R7: Leaking Underground Storage Tanks on Indian Land
LUSTs on Indian land in Iowa, Kansas, and Nebraska

Date of Government Version: 03/24/2009	Source: EPA Region 7
Date Data Arrived at EDR: 05/20/2009	Telephone: 913-551-7003
Date Made Active in Reports: 06/17/2009	Last EDR Contact: 02/01/2010
Number of Days to Update: 28	Next Scheduled EDR Contact: 05/17/2010
	Data Release Frequency: Varies

INDIAN LUST R1: Leaking Underground Storage Tanks on Indian Land
A listing of leaking underground storage tank locations on Indian Land.

Date of Government Version: 02/19/2009	Source: EPA Region 1
Date Data Arrived at EDR: 02/19/2009	Telephone: 617-918-1313
Date Made Active in Reports: 03/16/2009	Last EDR Contact: 03/01/2010
Number of Days to Update: 25	Next Scheduled EDR Contact: 05/17/2010
	Data Release Frequency: Varies

INDIAN LUST R8: Leaking Underground Storage Tanks on Indian Land
LUSTs on Indian land in Colorado, Montana, North Dakota, South Dakota, Utah and Wyoming.

Date of Government Version: 02/25/2010	Source: EPA Region 8
Date Data Arrived at EDR: 02/25/2010	Telephone: 303-312-6271
Date Made Active in Reports: 04/12/2010	Last EDR Contact: 02/01/2010
Number of Days to Update: 46	Next Scheduled EDR Contact: 05/17/2010
	Data Release Frequency: Quarterly

INDIAN LUST R9: Leaking Underground Storage Tanks on Indian Land
LUSTs on Indian land in Arizona, California, New Mexico and Nevada

Date of Government Version: 02/01/2010	Source: Environmental Protection Agency
Date Data Arrived at EDR: 03/03/2010	Telephone: 415-972-3372
Date Made Active in Reports: 04/12/2010	Last EDR Contact: 02/01/2010
Number of Days to Update: 40	Next Scheduled EDR Contact: 05/17/2010
	Data Release Frequency: Quarterly

INDIAN LUST R10: Leaking Underground Storage Tanks on Indian Land
LUSTs on Indian land in Alaska, Idaho, Oregon and Washington.

Date of Government Version: 02/02/2010	Source: EPA Region 10
Date Data Arrived at EDR: 02/03/2010	Telephone: 206-553-2857
Date Made Active in Reports: 02/18/2010	Last EDR Contact: 02/01/2010
Number of Days to Update: 15	Next Scheduled EDR Contact: 05/17/2010
	Data Release Frequency: Quarterly

INDIAN LUST R6: Leaking Underground Storage Tanks on Indian Land
LUSTs on Indian land in New Mexico and Oklahoma.

Date of Government Version: 03/05/2010	Source: EPA Region 6
Date Data Arrived at EDR: 03/05/2010	Telephone: 214-665-6597
Date Made Active in Reports: 04/12/2010	Last EDR Contact: 02/01/2010
Number of Days to Update: 38	Next Scheduled EDR Contact: 05/17/2010
	Data Release Frequency: Varies

GOVERNMENT RECORDS SEARCHED / DATA CURRENCY TRACKING

INDIAN UST R10: Underground Storage Tanks on Indian Land

The Indian Underground Storage Tank (UST) database provides information about underground storage tanks on Indian land in EPA Region 10 (Alaska, Idaho, Oregon, Washington, and Tribal Nations).

Date of Government Version: 02/02/2010	Source: EPA Region 10
Date Data Arrived at EDR: 02/03/2010	Telephone: 206-553-2857
Date Made Active in Reports: 02/18/2010	Last EDR Contact: 02/17/2010
Number of Days to Update: 15	Next Scheduled EDR Contact: 05/17/2010
	Data Release Frequency: Quarterly

INDIAN UST R9: Underground Storage Tanks on Indian Land

The Indian Underground Storage Tank (UST) database provides information about underground storage tanks on Indian land in EPA Region 9 (Arizona, California, Hawaii, Nevada, the Pacific Islands, and Tribal Nations).

Date of Government Version: 02/01/2010	Source: EPA Region 9
Date Data Arrived at EDR: 03/03/2010	Telephone: 415-972-3368
Date Made Active in Reports: 04/12/2010	Last EDR Contact: 02/01/2010
Number of Days to Update: 40	Next Scheduled EDR Contact: 05/17/2010
	Data Release Frequency: Quarterly

INDIAN UST R8: Underground Storage Tanks on Indian Land

The Indian Underground Storage Tank (UST) database provides information about underground storage tanks on Indian land in EPA Region 8 (Colorado, Montana, North Dakota, South Dakota, Utah, Wyoming and 27 Tribal Nations).

Date of Government Version: 02/25/2010	Source: EPA Region 8
Date Data Arrived at EDR: 02/25/2010	Telephone: 303-312-6137
Date Made Active in Reports: 04/12/2010	Last EDR Contact: 02/01/2010
Number of Days to Update: 46	Next Scheduled EDR Contact: 05/17/2010
	Data Release Frequency: Quarterly

INDIAN UST R7: Underground Storage Tanks on Indian Land

The Indian Underground Storage Tank (UST) database provides information about underground storage tanks on Indian land in EPA Region 7 (Iowa, Kansas, Missouri, Nebraska, and 9 Tribal Nations).

Date of Government Version: 04/01/2008	Source: EPA Region 7
Date Data Arrived at EDR: 12/30/2008	Telephone: 913-551-7003
Date Made Active in Reports: 03/16/2009	Last EDR Contact: 02/01/2010
Number of Days to Update: 76	Next Scheduled EDR Contact: 05/17/2010
	Data Release Frequency: Varies

INDIAN UST R6: Underground Storage Tanks on Indian Land

The Indian Underground Storage Tank (UST) database provides information about underground storage tanks on Indian land in EPA Region 6 (Louisiana, Arkansas, Oklahoma, New Mexico, Texas and 65 Tribes).

Date of Government Version: 02/08/2010	Source: EPA Region 6
Date Data Arrived at EDR: 02/09/2010	Telephone: 214-665-7591
Date Made Active in Reports: 02/18/2010	Last EDR Contact: 02/01/2010
Number of Days to Update: 9	Next Scheduled EDR Contact: 05/17/2010
	Data Release Frequency: Semi-Annually

INDIAN UST R5: Underground Storage Tanks on Indian Land

The Indian Underground Storage Tank (UST) database provides information about underground storage tanks on Indian land in EPA Region 5 (Michigan, Minnesota and Wisconsin and Tribal Nations).

Date of Government Version: 02/11/2010	Source: EPA Region 5
Date Data Arrived at EDR: 02/11/2010	Telephone: 312-886-6136
Date Made Active in Reports: 04/12/2010	Last EDR Contact: 02/01/2010
Number of Days to Update: 60	Next Scheduled EDR Contact: 05/17/2010
	Data Release Frequency: Varies

GOVERNMENT RECORDS SEARCHED / DATA CURRENCY TRACKING

INDIAN UST R4: Underground Storage Tanks on Indian Land

The Indian Underground Storage Tank (UST) database provides information about underground storage tanks on Indian land in EPA Region 4 (Alabama, Florida, Georgia, Kentucky, Mississippi, North Carolina, South Carolina, Tennessee and Tribal Nations)

Date of Government Version: 03/10/2010	Source: EPA Region 4
Date Data Arrived at EDR: 03/16/2010	Telephone: 404-562-9424
Date Made Active in Reports: 04/12/2010	Last EDR Contact: 02/01/2010
Number of Days to Update: 27	Next Scheduled EDR Contact: 05/17/2010
	Data Release Frequency: Semi-Annually

INDIAN UST R1: Underground Storage Tanks on Indian Land

The Indian Underground Storage Tank (UST) database provides information about underground storage tanks on Indian land in EPA Region 1 (Connecticut, Maine, Massachusetts, New Hampshire, Rhode Island, Vermont and ten Tribal Nations).

Date of Government Version: 02/19/2009	Source: EPA, Region 1
Date Data Arrived at EDR: 02/19/2009	Telephone: 617-918-1313
Date Made Active in Reports: 03/16/2009	Last EDR Contact: 03/01/2010
Number of Days to Update: 25	Next Scheduled EDR Contact: 05/17/2010
	Data Release Frequency: Varies

INDIAN VCP R1: Voluntary Cleanup Priority Listing

A listing of voluntary cleanup priority sites located on Indian Land located in Region 1.

Date of Government Version: 04/02/2008	Source: EPA, Region 1
Date Data Arrived at EDR: 04/22/2008	Telephone: 617-918-1102
Date Made Active in Reports: 05/19/2008	Last EDR Contact: 04/05/2010
Number of Days to Update: 27	Next Scheduled EDR Contact: 07/19/2010
	Data Release Frequency: Varies

INDIAN VCP R7: Voluntary Cleanup Priority Listing

A listing of voluntary cleanup priority sites located on Indian Land located in Region 7.

Date of Government Version: 03/20/2008	Source: EPA, Region 7
Date Data Arrived at EDR: 04/22/2008	Telephone: 913-551-7365
Date Made Active in Reports: 05/19/2008	Last EDR Contact: 04/20/2009
Number of Days to Update: 27	Next Scheduled EDR Contact: 07/20/2009
	Data Release Frequency: Varies

EDR PROPRIETARY RECORDS

Manufactured Gas Plants: EDR Proprietary Manufactured Gas Plants

The EDR Proprietary Manufactured Gas Plant Database includes records of coal gas plants (manufactured gas plants) compiled by EDR's researchers. Manufactured gas sites were used in the United States from the 1800's to 1950's to produce a gas that could be distributed and used as fuel. These plants used whale oil, rosin, coal, or a mixture of coal, oil, and water that also produced a significant amount of waste. Many of the byproducts of the gas production, such as coal tar (oily waste containing volatile and non-volatile chemicals), sludges, oils and other compounds are potentially hazardous to human health and the environment. The byproduct from this process was frequently disposed of directly at the plant site and can remain or spread slowly, serving as a continuous source of soil and groundwater contamination.

Date of Government Version: N/A	Source: EDR, Inc.
Date Data Arrived at EDR: N/A	Telephone: N/A
Date Made Active in Reports: N/A	Last EDR Contact: N/A
Number of Days to Update: N/A	Next Scheduled EDR Contact: N/A
	Data Release Frequency: No Update Planned

GOVERNMENT RECORDS SEARCHED / DATA CURRENCY TRACKING

COUNTY RECORDS

ALAMEDA COUNTY:

Contaminated Sites

A listing of contaminated sites overseen by the Toxic Release Program (oil and groundwater contamination from chemical releases and spills) and the Leaking Underground Storage Tank Program (soil and ground water contamination from leaking petroleum USTs).

Date of Government Version: 01/19/2010
Date Data Arrived at EDR: 01/21/2010
Date Made Active in Reports: 01/29/2010
Number of Days to Update: 8

Source: Alameda County Environmental Health Services
Telephone: 510-567-6700
Last EDR Contact: 04/05/2010
Next Scheduled EDR Contact: 07/19/2010
Data Release Frequency: Semi-Annually

Underground Tanks

Underground storage tank sites located in Alameda county.

Date of Government Version: 01/19/2010
Date Data Arrived at EDR: 01/21/2010
Date Made Active in Reports: 02/02/2010
Number of Days to Update: 12

Source: Alameda County Environmental Health Services
Telephone: 510-567-6700
Last EDR Contact: 04/05/2010
Next Scheduled EDR Contact: 07/19/2010
Data Release Frequency: Semi-Annually

CONTRA COSTA COUNTY:

Site List

List includes sites from the underground tank, hazardous waste generator and business plan/2185 programs.

Date of Government Version: 02/10/2010
Date Data Arrived at EDR: 02/11/2010
Date Made Active in Reports: 02/18/2010
Number of Days to Update: 7

Source: Contra Costa Health Services Department
Telephone: 925-646-2286
Last EDR Contact: 02/08/2010
Next Scheduled EDR Contact: 05/24/2010
Data Release Frequency: Semi-Annually

FRESNO COUNTY:

CUPA Resources List

Certified Unified Program Agency. CUPA's are responsible for implementing a unified hazardous materials and hazardous waste management regulatory program. The agency provides oversight of businesses that deal with hazardous materials, operate underground storage tanks or aboveground storage tanks.

Date of Government Version: 12/31/2009
Date Data Arrived at EDR: 01/20/2010
Date Made Active in Reports: 01/29/2010
Number of Days to Update: 9

Source: Dept. of Community Health
Telephone: 559-445-3271
Last EDR Contact: 01/18/2010
Next Scheduled EDR Contact: 05/03/2010
Data Release Frequency: Semi-Annually

KERN COUNTY:

Underground Storage Tank Sites & Tank Listing

Kern County Sites and Tanks Listing.

Date of Government Version: 03/16/2010
Date Data Arrived at EDR: 03/17/2010
Date Made Active in Reports: 04/14/2010
Number of Days to Update: 28

Source: Kern County Environment Health Services Department
Telephone: 661-862-8700
Last EDR Contact: 03/15/2010
Next Scheduled EDR Contact: 05/31/2010
Data Release Frequency: Quarterly

LOS ANGELES COUNTY:

GOVERNMENT RECORDS SEARCHED / DATA CURRENCY TRACKING

San Gabriel Valley Areas of Concern

San Gabriel Valley areas where VOC contamination is at or above the MCL as designated by region 9 EPA office.

Date of Government Version: 03/30/2009
Date Data Arrived at EDR: 03/31/2009
Date Made Active in Reports: 10/23/2009
Number of Days to Update: 206

Source: EPA Region 9
Telephone: 415-972-3178
Last EDR Contact: 03/29/2010
Next Scheduled EDR Contact: 07/12/2010
Data Release Frequency: No Update Planned

HMS: Street Number List

Industrial Waste and Underground Storage Tank Sites.

Date of Government Version: 09/30/2009
Date Data Arrived at EDR: 12/28/2009
Date Made Active in Reports: 01/18/2010
Number of Days to Update: 21

Source: Department of Public Works
Telephone: 626-458-3517
Last EDR Contact: 01/18/2010
Next Scheduled EDR Contact: 05/03/2010
Data Release Frequency: Semi-Annually

List of Solid Waste Facilities

Solid Waste Facilities in Los Angeles County.

Date of Government Version: 01/25/2010
Date Data Arrived at EDR: 01/27/2010
Date Made Active in Reports: 02/18/2010
Number of Days to Update: 22

Source: La County Department of Public Works
Telephone: 818-458-5185
Last EDR Contact: 01/25/2010
Next Scheduled EDR Contact: 05/10/2010
Data Release Frequency: Varies

City of Los Angeles Landfills

Landfills owned and maintained by the City of Los Angeles.

Date of Government Version: 03/05/2009
Date Data Arrived at EDR: 03/10/2009
Date Made Active in Reports: 04/08/2009
Number of Days to Update: 29

Source: Engineering & Construction Division
Telephone: 213-473-7869
Last EDR Contact: 03/02/2010
Next Scheduled EDR Contact: 06/07/2010
Data Release Frequency: Varies

Site Mitigation List

Industrial sites that have had some sort of spill or complaint.

Date of Government Version: 02/09/2010
Date Data Arrived at EDR: 02/12/2010
Date Made Active in Reports: 03/04/2010
Number of Days to Update: 20

Source: Community Health Services
Telephone: 323-890-7806
Last EDR Contact: 01/25/2010
Next Scheduled EDR Contact: 05/10/2010
Data Release Frequency: Annually

City of El Segundo Underground Storage Tank

Underground storage tank sites located in El Segundo city.

Date of Government Version: 01/25/2010
Date Data Arrived at EDR: 01/25/2010
Date Made Active in Reports: 02/02/2010
Number of Days to Update: 8

Source: City of El Segundo Fire Department
Telephone: 310-524-2236
Last EDR Contact: 01/25/2010
Next Scheduled EDR Contact: 05/10/2010
Data Release Frequency: Semi-Annually

City of Long Beach Underground Storage Tank

Underground storage tank sites located in the city of Long Beach.

Date of Government Version: 03/28/2003
Date Data Arrived at EDR: 10/23/2003
Date Made Active in Reports: 11/26/2003
Number of Days to Update: 34

Source: City of Long Beach Fire Department
Telephone: 562-570-2563
Last EDR Contact: 02/01/2010
Next Scheduled EDR Contact: 05/17/2010
Data Release Frequency: Annually

GOVERNMENT RECORDS SEARCHED / DATA CURRENCY TRACKING

City of Torrance Underground Storage Tank

Underground storage tank sites located in the city of Torrance.

Date of Government Version: 01/21/2010
Date Data Arrived at EDR: 01/25/2010
Date Made Active in Reports: 02/02/2010
Number of Days to Update: 8

Source: City of Torrance Fire Department
Telephone: 310-618-2973
Last EDR Contact: 01/18/2010
Next Scheduled EDR Contact: 05/03/2010
Data Release Frequency: Semi-Annually

MARIN COUNTY:

Underground Storage Tank Sites

Currently permitted USTs in Marin County.

Date of Government Version: 01/20/2010
Date Data Arrived at EDR: 02/03/2010
Date Made Active in Reports: 02/23/2010
Number of Days to Update: 20

Source: Public Works Department Waste Management
Telephone: 415-499-6647
Last EDR Contact: 04/12/2010
Next Scheduled EDR Contact: 07/26/2010
Data Release Frequency: Semi-Annually

NAPA COUNTY:

Sites With Reported Contamination

A listing of leaking underground storage tank sites located in Napa county.

Date of Government Version: 07/09/2008
Date Data Arrived at EDR: 07/09/2008
Date Made Active in Reports: 07/31/2008
Number of Days to Update: 22

Source: Napa County Department of Environmental Management
Telephone: 707-253-4269
Last EDR Contact: 03/08/2010
Next Scheduled EDR Contact: 06/21/2010
Data Release Frequency: No Update Planned

Closed and Operating Underground Storage Tank Sites

Underground storage tank sites located in Napa county.

Date of Government Version: 01/15/2008
Date Data Arrived at EDR: 01/16/2008
Date Made Active in Reports: 02/08/2008
Number of Days to Update: 23

Source: Napa County Department of Environmental Management
Telephone: 707-253-4269
Last EDR Contact: 03/08/2010
Next Scheduled EDR Contact: 06/21/2010
Data Release Frequency: No Update Planned

ORANGE COUNTY:

List of Industrial Site Cleanups

Petroleum and non-petroleum spills.

Date of Government Version: 12/02/2009
Date Data Arrived at EDR: 02/16/2010
Date Made Active in Reports: 03/04/2010
Number of Days to Update: 16

Source: Health Care Agency
Telephone: 714-834-3446
Last EDR Contact: 02/12/2010
Next Scheduled EDR Contact: 05/31/2010
Data Release Frequency: Annually

List of Underground Storage Tank Cleanups

Orange County Underground Storage Tank Cleanups (LUST).

Date of Government Version: 02/03/2010
Date Data Arrived at EDR: 02/16/2010
Date Made Active in Reports: 03/04/2010
Number of Days to Update: 16

Source: Health Care Agency
Telephone: 714-834-3446
Last EDR Contact: 02/12/2010
Next Scheduled EDR Contact: 05/31/2010
Data Release Frequency: Quarterly

GOVERNMENT RECORDS SEARCHED / DATA CURRENCY TRACKING

List of Underground Storage Tank Facilities

Orange County Underground Storage Tank Facilities (UST).

Date of Government Version: 02/03/2010

Date Data Arrived at EDR: 02/12/2010

Date Made Active in Reports: 02/23/2010

Number of Days to Update: 11

Source: Health Care Agency

Telephone: 714-834-3446

Last EDR Contact: 02/12/2010

Next Scheduled EDR Contact: 05/31/2010

Data Release Frequency: Quarterly

PLACER COUNTY:

Master List of Facilities

List includes aboveground tanks, underground tanks and cleanup sites.

Date of Government Version: 03/16/2010

Date Data Arrived at EDR: 03/17/2010

Date Made Active in Reports: 04/09/2010

Number of Days to Update: 23

Source: Placer County Health and Human Services

Telephone: 530-889-7312

Last EDR Contact: 03/15/2010

Next Scheduled EDR Contact: 06/28/2010

Data Release Frequency: Semi-Annually

RIVERSIDE COUNTY:

Listing of Underground Tank Cleanup Sites

Riverside County Underground Storage Tank Cleanup Sites (LUST).

Date of Government Version: 01/21/2010

Date Data Arrived at EDR: 01/27/2010

Date Made Active in Reports: 02/18/2010

Number of Days to Update: 22

Source: Department of Public Health

Telephone: 951-358-5055

Last EDR Contact: 03/29/2010

Next Scheduled EDR Contact: 07/12/2010

Data Release Frequency: Quarterly

Underground Storage Tank Tank List

Underground storage tank sites located in Riverside county.

Date of Government Version: 01/21/2010

Date Data Arrived at EDR: 01/27/2010

Date Made Active in Reports: 02/02/2010

Number of Days to Update: 6

Source: Health Services Agency

Telephone: 951-358-5055

Last EDR Contact: 03/29/2010

Next Scheduled EDR Contact: 07/12/2010

Data Release Frequency: Quarterly

SACRAMENTO COUNTY:

Toxic Site Clean-Up List

List of sites where unauthorized releases of potentially hazardous materials have occurred.

Date of Government Version: 01/05/2010

Date Data Arrived at EDR: 01/15/2010

Date Made Active in Reports: 01/29/2010

Number of Days to Update: 14

Source: Sacramento County Environmental Management

Telephone: 916-875-8406

Last EDR Contact: 04/12/2010

Next Scheduled EDR Contact: 07/26/2010

Data Release Frequency: Quarterly

Master Hazardous Materials Facility List

Any business that has hazardous materials on site - hazardous material storage sites, underground storage tanks, waste generators.

Date of Government Version: 01/21/2010

Date Data Arrived at EDR: 02/02/2010

Date Made Active in Reports: 02/18/2010

Number of Days to Update: 16

Source: Sacramento County Environmental Management

Telephone: 916-875-8406

Last EDR Contact: 04/12/2010

Next Scheduled EDR Contact: 07/26/2010

Data Release Frequency: Quarterly

SAN BERNARDINO COUNTY:

GOVERNMENT RECORDS SEARCHED / DATA CURRENCY TRACKING

Hazardous Material Permits

This listing includes underground storage tanks, medical waste handlers/generators, hazardous materials handlers, hazardous waste generators, and waste oil generators/handlers.

Date of Government Version: 03/16/2010
Date Data Arrived at EDR: 03/17/2010
Date Made Active in Reports: 04/09/2010
Number of Days to Update: 23

Source: San Bernardino County Fire Department Hazardous Materials Division
Telephone: 909-387-3041
Last EDR Contact: 02/15/2010
Next Scheduled EDR Contact: 05/31/2010
Data Release Frequency: Quarterly

SAN DIEGO COUNTY:

Hazardous Materials Management Division Database

The database includes: HE58 - This report contains the business name, site address, business phone number, establishment 'H' permit number, type of permit, and the business status. HE17 - In addition to providing the same information provided in the HE58 listing, HE17 provides inspection dates, violations received by the establishment, hazardous waste generated, the quantity, method of storage, treatment/disposal of waste and the hauler, and information on underground storage tanks. Unauthorized Release List - Includes a summary of environmental contamination cases in San Diego County (underground tank cases, non-tank cases, groundwater contamination, and soil contamination are included.)

Date of Government Version: 07/16/2008
Date Data Arrived at EDR: 10/29/2008
Date Made Active in Reports: 11/26/2008
Number of Days to Update: 28

Source: Hazardous Materials Management Division
Telephone: 619-338-2268
Last EDR Contact: 03/31/2010
Next Scheduled EDR Contact: 06/28/2010
Data Release Frequency: Quarterly

Solid Waste Facilities

San Diego County Solid Waste Facilities.

Date of Government Version: 10/01/2009
Date Data Arrived at EDR: 12/04/2009
Date Made Active in Reports: 01/18/2010
Number of Days to Update: 45

Source: Department of Health Services
Telephone: 619-338-2209
Last EDR Contact: 02/01/2010
Next Scheduled EDR Contact: 05/17/2010
Data Release Frequency: Varies

Environmental Case Listing

The listing contains all underground tank release cases and projects pertaining to properties contaminated with hazardous substances that are actively under review by the Site Assessment and Mitigation Program.

Date of Government Version: 09/23/2009
Date Data Arrived at EDR: 12/15/2009
Date Made Active in Reports: 01/18/2010
Number of Days to Update: 34

Source: San Diego County Department of Environmental Health
Telephone: 619-338-2371
Last EDR Contact: 03/16/2010
Next Scheduled EDR Contact: 06/28/2010
Data Release Frequency: Varies

SAN FRANCISCO COUNTY:

Local Oversight Facilities

A listing of leaking underground storage tank sites located in San Francisco county.

Date of Government Version: 09/19/2008
Date Data Arrived at EDR: 09/19/2008
Date Made Active in Reports: 09/29/2008
Number of Days to Update: 10

Source: Department Of Public Health San Francisco County
Telephone: 415-252-3920
Last EDR Contact: 03/16/2010
Next Scheduled EDR Contact: 05/31/2010
Data Release Frequency: Quarterly

GOVERNMENT RECORDS SEARCHED / DATA CURRENCY TRACKING

Underground Storage Tank Information

Underground storage tank sites located in San Francisco county.

Date of Government Version: 09/19/2008
Date Data Arrived at EDR: 09/19/2008
Date Made Active in Reports: 10/01/2008
Number of Days to Update: 12

Source: Department of Public Health
Telephone: 415-252-3920
Last EDR Contact: 03/16/2010
Next Scheduled EDR Contact: 05/31/2010
Data Release Frequency: Quarterly

SAN JOAQUIN COUNTY:

San Joaquin Co. UST

A listing of underground storage tank locations in San Joaquin county.

Date of Government Version: 10/14/2009
Date Data Arrived at EDR: 10/15/2009
Date Made Active in Reports: 11/02/2009
Number of Days to Update: 18

Source: Environmental Health Department
Telephone: N/A
Last EDR Contact: 03/29/2010
Next Scheduled EDR Contact: 07/12/2010
Data Release Frequency: Semi-Annually

SAN MATEO COUNTY:

Business Inventory

List includes Hazardous Materials Business Plan, hazardous waste generators, and underground storage tanks.

Date of Government Version: 12/31/2009
Date Data Arrived at EDR: 01/05/2010
Date Made Active in Reports: 01/18/2010
Number of Days to Update: 13

Source: San Mateo County Environmental Health Services Division
Telephone: 650-363-1921
Last EDR Contact: 03/22/2010
Next Scheduled EDR Contact: 07/05/2010
Data Release Frequency: Annually

Fuel Leak List

A listing of leaking underground storage tank sites located in San Mateo county.

Date of Government Version: 03/22/2010
Date Data Arrived at EDR: 03/23/2010
Date Made Active in Reports: 04/09/2010
Number of Days to Update: 17

Source: San Mateo County Environmental Health Services Division
Telephone: 650-363-1921
Last EDR Contact: 03/22/2010
Next Scheduled EDR Contact: 07/05/2010
Data Release Frequency: Semi-Annually

SANTA CLARA COUNTY:

HIST LUST - Fuel Leak Site Activity Report

A listing of open and closed leaking underground storage tanks. This listing is no longer updated by the county.
Leaking underground storage tanks are now handled by the Department of Environmental Health.

Date of Government Version: 03/29/2005
Date Data Arrived at EDR: 03/30/2005
Date Made Active in Reports: 04/21/2005
Number of Days to Update: 22

Source: Santa Clara Valley Water District
Telephone: 408-265-2600
Last EDR Contact: 03/23/2009
Next Scheduled EDR Contact: 06/22/2009
Data Release Frequency: No Update Planned

LOP Listing

A listing of leaking underground storage tanks located in Santa Clara county.

Date of Government Version: 05/29/2009
Date Data Arrived at EDR: 06/01/2009
Date Made Active in Reports: 06/15/2009
Number of Days to Update: 14

Source: Department of Environmental Health
Telephone: 408-918-3417
Last EDR Contact: 03/08/2010
Next Scheduled EDR Contact: 06/21/2010
Data Release Frequency: Annually

GOVERNMENT RECORDS SEARCHED / DATA CURRENCY TRACKING

Hazardous Material Facilities

Hazardous material facilities, including underground storage tank sites.

Date of Government Version: 08/31/2009

Date Data Arrived at EDR: 08/31/2009

Date Made Active in Reports: 09/18/2009

Number of Days to Update: 18

Source: City of San Jose Fire Department

Telephone: 408-277-4659

Last EDR Contact: 02/15/2010

Next Scheduled EDR Contact: 05/31/2010

Data Release Frequency: Annually

SOLANO COUNTY:

Leaking Underground Storage Tanks

A listing of leaking underground storage tank sites located in Solano county.

Date of Government Version: 03/11/2010

Date Data Arrived at EDR: 03/16/2010

Date Made Active in Reports: 04/09/2010

Number of Days to Update: 24

Source: Solano County Department of Environmental Management

Telephone: 707-784-6770

Last EDR Contact: 03/08/2010

Next Scheduled EDR Contact: 06/21/2010

Data Release Frequency: Quarterly

Underground Storage Tanks

Underground storage tank sites located in Solano county.

Date of Government Version: 03/11/2010

Date Data Arrived at EDR: 03/16/2010

Date Made Active in Reports: 04/14/2010

Number of Days to Update: 29

Source: Solano County Department of Environmental Management

Telephone: 707-784-6770

Last EDR Contact: 03/08/2010

Next Scheduled EDR Contact: 06/21/2010

Data Release Frequency: Quarterly

SONOMA COUNTY:

Leaking Underground Storage Tank Sites

A listing of leaking underground storage tank sites located in Sonoma county.

Date of Government Version: 01/05/2010

Date Data Arrived at EDR: 01/06/2010

Date Made Active in Reports: 01/18/2010

Number of Days to Update: 12

Source: Department of Health Services

Telephone: 707-565-6565

Last EDR Contact: 04/05/2010

Next Scheduled EDR Contact: 07/19/2010

Data Release Frequency: Quarterly

SUTTER COUNTY:

Underground Storage Tanks

Underground storage tank sites located in Sutter county.

Date of Government Version: 04/01/2009

Date Data Arrived at EDR: 04/02/2009

Date Made Active in Reports: 04/09/2009

Number of Days to Update: 7

Source: Sutter County Department of Agriculture

Telephone: 530-822-7500

Last EDR Contact: 04/13/2010

Next Scheduled EDR Contact: 06/28/2010

Data Release Frequency: Semi-Annually

VENTURA COUNTY:

Business Plan, Hazardous Waste Producers, and Operating Underground Tanks

The BWT list indicates by site address whether the Environmental Health Division has Business Plan (B), Waste Producer (W), and/or Underground Tank (T) information.

GOVERNMENT RECORDS SEARCHED / DATA CURRENCY TRACKING

Date of Government Version: 01/26/2010
Date Data Arrived at EDR: 02/25/2010
Date Made Active in Reports: 03/04/2010
Number of Days to Update: 7

Source: Ventura County Environmental Health Division
Telephone: 805-654-2813
Last EDR Contact: 02/23/2010
Next Scheduled EDR Contact: 06/07/2010
Data Release Frequency: Quarterly

Inventory of Illegal Abandoned and Inactive Sites

Ventura County Inventory of Closed, Illegal Abandoned, and Inactive Sites.

Date of Government Version: 08/01/2009
Date Data Arrived at EDR: 10/05/2009
Date Made Active in Reports: 10/13/2009
Number of Days to Update: 8

Source: Environmental Health Division
Telephone: 805-654-2813
Last EDR Contact: 02/01/2010
Next Scheduled EDR Contact: 05/17/2010
Data Release Frequency: Annually

Listing of Underground Tank Cleanup Sites

Ventura County Underground Storage Tank Cleanup Sites (LUST).

Date of Government Version: 05/29/2008
Date Data Arrived at EDR: 06/24/2008
Date Made Active in Reports: 07/31/2008
Number of Days to Update: 37

Source: Environmental Health Division
Telephone: 805-654-2813
Last EDR Contact: 02/23/2010
Next Scheduled EDR Contact: 06/07/2010
Data Release Frequency: Quarterly

Underground Tank Closed Sites List

Ventura County Operating Underground Storage Tank Sites (UST)/Underground Tank Closed Sites List.

Date of Government Version: 03/05/2010
Date Data Arrived at EDR: 03/24/2010
Date Made Active in Reports: 04/14/2010
Number of Days to Update: 21

Source: Environmental Health Division
Telephone: 805-654-2813
Last EDR Contact: 03/24/2010
Next Scheduled EDR Contact: 07/05/2010
Data Release Frequency: Quarterly

YOLO COUNTY:

Underground Storage Tank Comprehensive Facility Report

Underground storage tank sites located in Yolo county.

Date of Government Version: 12/28/2009
Date Data Arrived at EDR: 12/31/2009
Date Made Active in Reports: 01/18/2010
Number of Days to Update: 18

Source: Yolo County Department of Health
Telephone: 530-666-8646
Last EDR Contact: 03/29/2010
Next Scheduled EDR Contact: 07/12/2010
Data Release Frequency: Annually

OTHER DATABASE(S)

Depending on the geographic area covered by this report, the data provided in these specialty databases may or may not be complete. For example, the existence of wetlands information data in a specific report does not mean that all wetlands in the area covered by the report are included. Moreover, the absence of any reported wetlands information does not necessarily mean that wetlands do not exist in the area covered by the report.

CT MANIFEST: Hazardous Waste Manifest Data

Facility and manifest data. Manifest is a document that lists and tracks hazardous waste from the generator through transporters to a tsd facility.

Date of Government Version: 12/31/2007
Date Data Arrived at EDR: 08/26/2009
Date Made Active in Reports: 09/11/2009
Number of Days to Update: 16

Source: Department of Environmental Protection
Telephone: 860-424-3375
Last EDR Contact: 03/02/2010
Next Scheduled EDR Contact: 06/07/2010
Data Release Frequency: Annually

GOVERNMENT RECORDS SEARCHED / DATA CURRENCY TRACKING

NJ MANIFEST: Manifest Information

Hazardous waste manifest information.

Date of Government Version: 12/31/2009
Date Data Arrived at EDR: 01/20/2010
Date Made Active in Reports: 02/05/2010
Number of Days to Update: 16

Source: Department of Environmental Protection
Telephone: N/A
Last EDR Contact: 01/20/2010
Next Scheduled EDR Contact: 05/03/2010
Data Release Frequency: Annually

NY MANIFEST: Facility and Manifest Data

Manifest is a document that lists and tracks hazardous waste from the generator through transporters to a TSD facility.

Date of Government Version: 01/04/2010
Date Data Arrived at EDR: 02/11/2010
Date Made Active in Reports: 03/17/2010
Number of Days to Update: 34

Source: Department of Environmental Conservation
Telephone: 518-402-8651
Last EDR Contact: 02/11/2010
Next Scheduled EDR Contact: 05/24/2010
Data Release Frequency: Annually

PA MANIFEST: Manifest Information

Hazardous waste manifest information.

Date of Government Version: 12/31/2008
Date Data Arrived at EDR: 12/01/2009
Date Made Active in Reports: 12/14/2009
Number of Days to Update: 13

Source: Department of Environmental Protection
Telephone: N/A
Last EDR Contact: 02/23/2010
Next Scheduled EDR Contact: 06/07/2010
Data Release Frequency: Annually

RI MANIFEST: Manifest information

Hazardous waste manifest information

Date of Government Version: 11/03/2009
Date Data Arrived at EDR: 02/12/2010
Date Made Active in Reports: 02/22/2010
Number of Days to Update: 10

Source: Department of Environmental Management
Telephone: 401-222-2797
Last EDR Contact: 03/01/2010
Next Scheduled EDR Contact: 06/14/2010
Data Release Frequency: Annually

WI MANIFEST: Manifest Information

Hazardous waste manifest information.

Date of Government Version: 12/31/2008
Date Data Arrived at EDR: 07/17/2009
Date Made Active in Reports: 08/10/2009
Number of Days to Update: 24

Source: Department of Natural Resources
Telephone: N/A
Last EDR Contact: 03/22/2010
Next Scheduled EDR Contact: 07/05/2010
Data Release Frequency: Annually

Oil/Gas Pipelines: This data was obtained by EDR from the USGS in 1994. It is referred to by USGS as GeoData Digital Line Graphs from 1:100,000-Scale Maps. It was extracted from the transportation category including some oil, but primarily gas pipelines.

Sensitive Receptors: There are individuals deemed sensitive receptors due to their fragile immune systems and special sensitivity to environmental discharges. These sensitive receptors typically include the elderly, the sick, and children. While the location of all sensitive receptors cannot be determined, EDR indicates those buildings and facilities - schools, daycares, hospitals, medical centers, and nursing homes - where individuals who are sensitive receptors are likely to be located.

AHA Hospitals:

Source: American Hospital Association, Inc.
Telephone: 312-280-5991

The database includes a listing of hospitals based on the American Hospital Association's annual survey of hospitals.

Medical Centers: Provider of Services Listing

Source: Centers for Medicare & Medicaid Services
Telephone: 410-786-3000

A listing of hospitals with Medicare provider number, produced by Centers of Medicare & Medicaid Services, a federal agency within the U.S. Department of Health and Human Services.

GOVERNMENT RECORDS SEARCHED / DATA CURRENCY TRACKING

Nursing Homes

Source: National Institutes of Health

Telephone: 301-594-6248

Information on Medicare and Medicaid certified nursing homes in the United States.

Public Schools

Source: National Center for Education Statistics

Telephone: 202-502-7300

The National Center for Education Statistics' primary database on elementary and secondary public education in the United States. It is a comprehensive, annual, national statistical database of all public elementary and secondary schools and school districts, which contains data that are comparable across all states.

Private Schools

Source: National Center for Education Statistics

Telephone: 202-502-7300

The National Center for Education Statistics' primary database on private school locations in the United States.

Daycare Centers: Licensed Facilities

Source: Department of Social Services

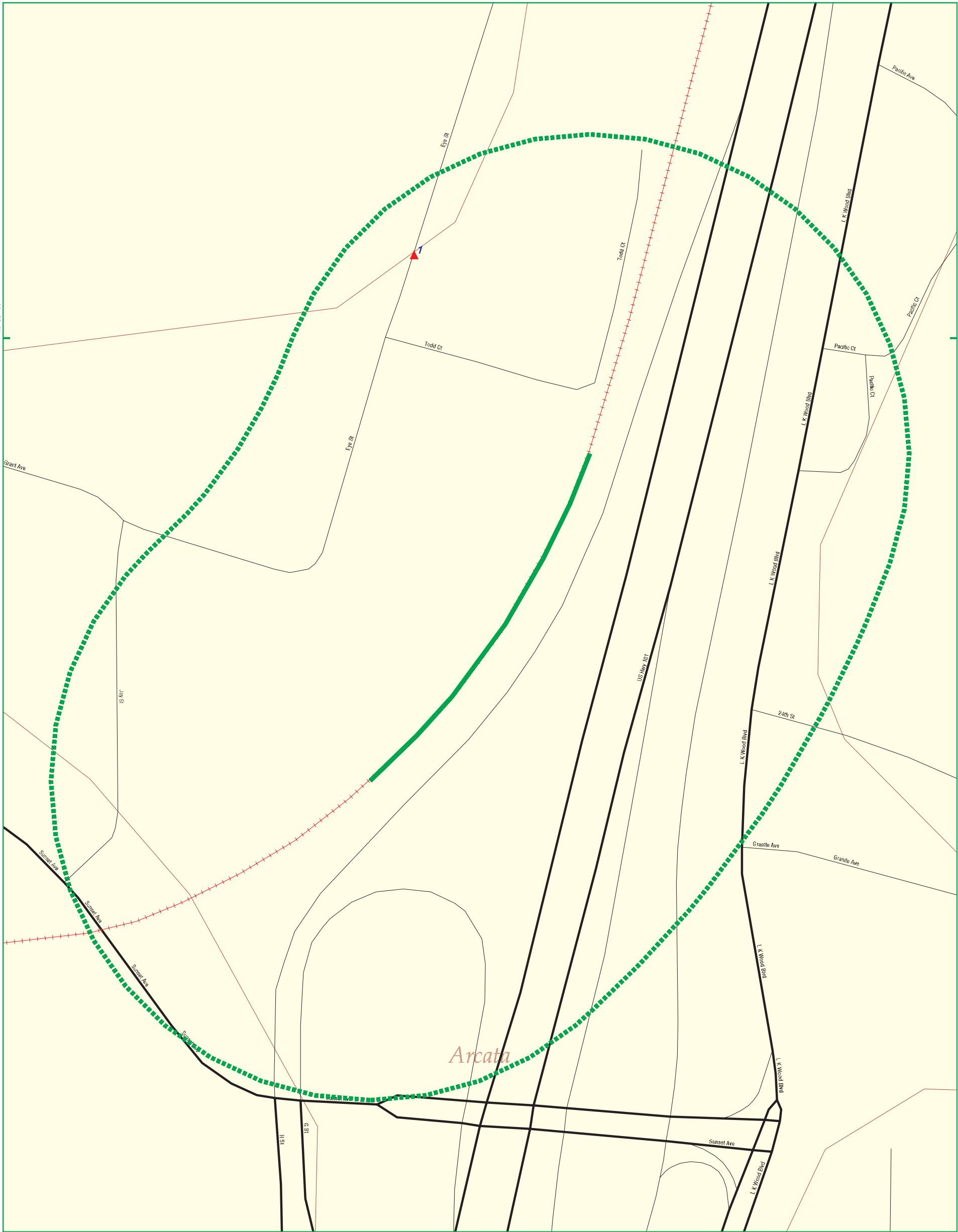
Telephone: 916-657-4041

Flood Zone Data: This data, available in select counties across the country, was obtained by EDR in 2003 & 2009 from the Federal Emergency Management Agency (FEMA). Data depicts 100-year and 500-year flood zones as defined by FEMA.

NWI: National Wetlands Inventory. This data, available in select counties across the country, was obtained by EDR in 2002 and 2005 from the U.S. Fish and Wildlife Service.

STREET AND ADDRESS INFORMATION

© 2010 Tele Atlas North America, Inc. All rights reserved. This material is proprietary and the subject of copyright protection and other intellectual property rights owned by or licensed to Tele Atlas North America, Inc. The use of this material is subject to the terms of a license agreement. You will be held liable for any unauthorized copying or disclosure of this material.



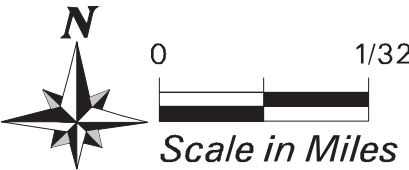
EDR DataMap® - Corridor Study

City of Arcata Rail with Trail Connect



Arcata, CA

- | | | | |
|--|---------------|-------------|-------------------------|
| Listed Sites | Major Roads | Pipelines | Superfund Sites |
| Earthquake Epicenters (Richter 5 or greater) | Waterways | Powerlines | Federal DOD Sites |
| Search Boundary | Railroads | Fault Lines | Indian Reservations BIA |
| Roads | Contour Lines | Water | |



City of Arcata Rail with Trail Connect
Arcata, CA 95521

Inquiry Number: 02740396.1r
April 15, 2010

EDR DataMap™ Corridor Study

Thank you for your business.
Please contact EDR at 1-800-352-0050
with any questions or comments.

Disclaimer - Copyright and Trademark Notice

This Report contains certain information obtained from a variety of public and other sources reasonably available to Environmental Data Resources, Inc. It cannot be concluded from this Report that coverage information for the target and surrounding properties does not exist from other sources. **NO WARRANTY EXPRESSED OR IMPLIED, IS MADE WHATSOEVER IN CONNECTION WITH THIS REPORT. ENVIRONMENTAL DATA RESOURCES, INC. SPECIFICALLY DISCLAIMS THE MAKING OF ANY SUCH WARRANTIES, INCLUDING WITHOUT LIMITATION, MERCHANTABILITY OR FITNESS FOR A PARTICULAR USE OR PURPOSE. ALL RISK IS ASSUMED BY THE USER. IN NO EVENT SHALL ENVIRONMENTAL DATA RESOURCES, INC. BE LIABLE TO ANYONE, WHETHER ARISING OUT OF ERRORS OR OMISSIONS, NEGLIGENCE, ACCIDENT OR ANY OTHER CAUSE, FOR ANY LOSS OF DAMAGE, INCLUDING, WITHOUT LIMITATION, SPECIAL, INCIDENTAL, CONSEQUENTIAL, OR EXEMPLARY DAMAGES. ANY LIABILITY ON THE PART OF ENVIRONMENTAL DATA RESOURCES, INC. IS STRICTLY LIMITED TO A REFUND OF THE AMOUNT PAID FOR THIS REPORT.** Purchaser accepts this Report "AS IS". Any analyses, estimates, ratings, environmental risk levels or risk codes provided in this Report are provided for illustrative purposes only, and are not intended to provide, nor should they be interpreted as providing any facts regarding, or prediction or forecast of, any environmental risk for any property. Only a Phase I Environmental Site Assessment performed by an environmental professional can provide information regarding the environmental risk for any property. Additionally, the information provided in this Report is not to be construed as legal advice.

Copyright 2006 by Environmental Data Resources, Inc. All rights reserved. Reproduction in any media or format, in whole or in part, of any report or map of Environmental Data Resources, Inc., or its affiliates, is prohibited without prior written permission.

EDR and its logos (including Sanborn and Sanborn Map) are trademarks of Environmental Data Resources, Inc. or its affiliates. All other trademarks used herein are the property of their respective owners.

EXECUTIVE SUMMARY

TARGET PROPERTY INFORMATION

ADDRESS

ARCATA, CA 95521
ARCATA, CA 95521

DATABASES WITH NO MAPPED SITES

No mapped sites were found in EDR's search of available ("reasonably ascertainable ") government records within the requested search area for the following databases:

FEDERAL RECORDS

NPL	National Priority List
Proposed NPL	Proposed National Priority List Sites
Delisted NPL	National Priority List Deletions
NPL LIENS	Federal Superfund Liens
CERCLIS	Comprehensive Environmental Response, Compensation, and Liability Information System
CERC-NFRAP	CERCLIS No Further Remedial Action Planned
LIENS 2	CERCLA Lien Information
CORRACTS	Corrective Action Report
RCRA-TSDF	RCRA - Treatment, Storage and Disposal
RCRA-LQG	RCRA - Large Quantity Generators
RCRA-SQG	RCRA - Small Quantity Generators
RCRA-CESQG	RCRA - Conditionally Exempt Small Quantity Generator
RCRA-NonGen	RCRA - Non Generators
US ENG CONTROLS	Engineering Controls Sites List
US INST CONTROL	Sites with Institutional Controls
ERNS	Emergency Response Notification System
HMIRS	Hazardous Materials Information Reporting System
DOT OPS	Incident and Accident Data
US CDL	Clandestine Drug Labs
US BROWNFIELDS	A Listing of Brownfields Sites
DOD	Department of Defense Sites
FUDS	Formerly Used Defense Sites
LUCIS	Land Use Control Information System
CONSENT	Superfund (CERCLA) Consent Decrees
ROD	Records Of Decision
UMTRA	Uranium Mill Tailings Sites
ODI	Open Dump Inventory
DEBRIS REGION 9	Torres Martinez Reservation Illegal Dump Site Locations
MINES	Mines Master Index File
TRIS	Toxic Chemical Release Inventory System
TSCA	Toxic Substances Control Act
FTTS	FIFRA/ TSCA Tracking System - FIFRA (Federal Insecticide, Fungicide, & Rodenticide Act)/TSCA (Toxic Substances Control Act)
HIST FTTS	FIFRA/TSCA Tracking System Administrative Case Listing
SSTS	Section 7 Tracking Systems

EXECUTIVE SUMMARY

ICIS.....	Integrated Compliance Information System
PADS.....	PCB Activity Database System
MLTS.....	Material Licensing Tracking System
RADINFO.....	Radiation Information Database
FINDS.....	Facility Index System/Facility Registry System
RAATS.....	RCRA Administrative Action Tracking System
FEDERAL FACILITY.....	Federal Facility Site Information listing
COAL ASH EPA.....	Coal Combustion Residues Surface Impoundments List
FEMA UST.....	Underground Storage Tank Listing
COAL ASH DOE.....	Sleam-Electric Plan Operation Data
PCB TRANSFORMER.....	PCB Transformer Registration Database
US HIST CDL.....	National Clandestine Laboratory Register
SCRD DRYCLEANERS.....	State Coalition for Remediation of Drycleaners Listing

STATE AND LOCAL RECORDS

HIST Cal-Sites.....	Historical Calsites Database
CA BOND EXP. PLAN.....	Bond Expenditure Plan
SCH.....	School Property Evaluation Program
Toxic Pits.....	Toxic Pits Cleanup Act Sites
SWF/LF.....	Solid Waste Information System
NPDES.....	NPDES Permits Listing
CA WDS.....	Waste Discharge System
WMUDS/SWAT.....	Waste Management Unit Database
Cortese.....	"Cortese" Hazardous Waste & Substances Sites List
HIST CORTESE.....	Hazardous Waste & Substance Site List
SWRCY.....	Recycler Database
LUST.....	Geotracker's Leaking Underground Fuel Tank Report
CA FID UST.....	Facility Inventory Database
UST.....	Active UST Facilities
HIST UST.....	Hazardous Substance Storage Container Database
LIENS.....	Environmental Liens Listing
SWEEPS UST.....	SWEEPS UST Listing
CHMIRS.....	California Hazardous Material Incident Report System
LDS.....	Land Disposal Sites Listing
AST.....	Aboveground Petroleum Storage Tank Facilities
MCS.....	Military Cleanup Sites Listing
Notify 65.....	Proposition 65 Records
DEED.....	Deed Restriction Listing
VCP.....	Voluntary Cleanup Program Properties
DRYCLEANERS.....	Cleaner Facilities
WIP.....	Well Investigation Program Case List
CDL.....	Clandestine Drug Labs
RESPONSE.....	State Response Sites
HAZNET.....	Facility and Manifest Data
EMI.....	Emissions Inventory Data
ENVIROSTOR.....	EnviroStor Database
HAULERS.....	Registered Waste Tire Haulers Listing
PROC.....	Certified Processors Database
MWMP.....	Medical Waste Management Program Listing
HWT.....	Registered Hazardous Waste Transporter Database
HWP.....	EnviroStor Permitted Facilities Listing

TRIBAL RECORDS

INDIAN RESERV.....	Indian Reservations
--------------------	---------------------

EXECUTIVE SUMMARY

INDIAN ODI..... Report on the Status of Open Dumps on Indian Lands
INDIAN LUST..... Leaking Underground Storage Tanks on Indian Land
INDIAN UST..... Underground Storage Tanks on Indian Land
INDIAN VCP..... Voluntary Cleanup Priority Listing

EDR PROPRIETARY RECORDS

Manufactured Gas Plants..... EDR Proprietary Manufactured Gas Plants

SURROUNDING SITES: SEARCH RESULTS

Surrounding sites were identified.

Page numbers and map identification numbers refer to the EDR Radius Map report where detailed data on individual sites can be reviewed.

Sites listed in ***bold italics*** are in multiple databases.

Unmappable (orphan) sites are not considered in the foregoing analysis.

STATE AND LOCAL RECORDS

SLIC: SLIC Region comes from the California Regional Water Quality Control Board.

A review of the SLIC list, as provided by EDR, and dated 03/22/2010 has revealed that there is 1 SLIC site within the searched area.

<u>Site</u>	<u>Address</u>	<u>Map ID</u>	<u>Page</u>
SNYDER RESIDENCE Facility Status: Open - Inactive	2533 EYE STREET	1	3

EXECUTIVE SUMMARY

Please refer to the end of the findings report for unmapped orphan sites due to poor or inadequate address information.

MAP FINDINGS SUMMARY

<u>Database</u>	<u>Total Plotted</u>
<u>FEDERAL RECORDS</u>	
NPL	0
Proposed NPL	0
Delisted NPL	0
NPL LIENS	0
CERCLIS	0
CERC-NFRAP	0
LIENS 2	0
CORRACTS	0
RCRA-TSDF	0
RCRA-LQG	0
RCRA-SQG	0
RCRA-CESQG	0
RCRA-NonGen	0
US ENG CONTROLS	0
US INST CONTROL	0
ERNS	0
HMIRS	0
DOT OPS	0
US CDL	0
US BROWNFIELDS	0
DOD	0
FUDS	0
LUCIS	0
CONSENT	0
ROD	0
UMTRA	0
ODI	0
DEBRIS REGION 9	0
MINES	0
TRIS	0
TSCA	0
FTTS	0
HIST FTTS	0
SSTS	0
ICIS	0
PADS	0
MLTS	0
RADINFO	0
FINDS	0
RAATS	0
FEDERAL FACILITY	0
COAL ASH EPA	0
FEMA UST	0
COAL ASH DOE	0
PCB TRANSFORMER	0
US HIST CDL	0
SCRD DRYCLEANERS	0
<u>STATE AND LOCAL RECORDS</u>	
HIST Cal-Sites	0

MAP FINDINGS SUMMARY

<u>Database</u>	<u>Total Plotted</u>
CA BOND EXP. PLAN	0
SCH	0
Toxic Pits	0
SWF/LF	0
NPDES	0
CA WDS	0
WMUDS/SWAT	0
Cortese	0
HIST CORTESE	0
SWRCY	0
LUST	0
CA FID UST	0
SLIC	1
UST	0
HIST UST	0
LIENS	0
SWEEPS UST	0
CHMIRS	0
LDS	0
AST	0
MCS	0
Notify 65	0
DEED	0
VCP	0
DRYCLEANERS	0
WIP	0
CDL	0
RESPONSE	0
HAZNET	0
EMI	0
ENVIROSTOR	0
HAULERS	0
PROC	0
MWMP	0
HWT	0
HWP	0
<u>TRIBAL RECORDS</u>	
INDIAN RESERV	0
INDIAN ODI	0
INDIAN LUST	0
INDIAN UST	0
INDIAN VCP	0
<u>EDR PROPRIETARY RECORDS</u>	
Manufactured Gas Plants	0

NOTES:

Sites may be listed in more than one database

MAP FINDINGS

Map ID			EDR ID Number
Direction			
Distance			
Distance (ft.)	Site	Database(s)	EPA ID Number

1	SNYDER RESIDENCE 2533 EYE STREET ARCATA, CA 95521	SLIC	S105050882 N/A
---	--	-------------	---------------------------------

SLIC:

Region:	STATE
Facility Status:	Open - Inactive
Status Date:	2009-03-18 00:00:00
Global Id:	T0602393559
Lead Agency:	NORTH COAST RWQCB (REGION 1)
Lead Agency Case Number:	Not reported
Latitude:	40.88284
Longitude:	-124.082743
Case Type:	Cleanup Program Site
Case Worker:	Not reported
Local Agency:	HUMBOLDT COUNTY LOP
RB Case Number:	1NHU770
File Location:	Regional Board
Potential Media Affected:	Aquifer used for drinking water supply, Other Groundwater (uses other than drinking water), Soil, Surface water, Under Investigation
Potential Contaminants of Concern:	Diesel
General Comments:	Not reported

SLIC:

Region:	1
Facility ID:	1NHU770
Staff Initials:	RRA

ORPHAN SUMMARY

City	EDR ID	Site Name	Site Address	Zip	Database(s)
ARCATA	S105022559	REDWOOD EMPIRE AGGREGATES	HWY 101 & GUINTOLI	95521	HIST CORTESE
ARCATA	S101627542	BRACUT LUMBER COMPANY	HWY 101 ARCATA S	95521	CA FID UST, SWEEPS UST
ARCATA	S103629720	ARCATA HOSP CORP	14TH & C ST	95521	HAZNET
ARCATA	U001611460	JOE COSTA TRUCKING	HWY 299 & WEST END RD	95521	HIST UST
ARCATA	S103440957	ARCATA GARBAGE CO, SWDS	ARCATA MARSH RD		WMUDS/SWAT
ARCATA	S109287089	ARCATA GARBAGE CO, SWDS	ARCATA MARSH RD	95521	LDS
ARCATA	S102003252	ARCATA CITY WWTF	FOOT OF G ST	95521	CA WDS
ARCATA	S101627537	ARCATA REMANUFACTURING	FOSTER RD	95521	CA FID UST, SWEEPS UST
ARCATA	U001611403	ARCATA REMANUFACTURING	FOSTER RD	95521	HIST UST
ARCATA	S110042667	ARCATA LEVEE REPAIR	S G ST & HWY 101	95521	NPDES
ARCATA	S109436398	ARCATA SCRAP & SALVAGE	192 S G ST	95521	NPDES
ARCATA	S109281656	GRANITE CONSTRUCTION - ARCATA	GIUNTOLI LN	95521	EMI
ARCATA	S106101352	ARCATA REDWOOD CO. BRAINARD	N HWY 101	95521	CA WDS
ARCATA	1000978071		5151 N HWY 101	95521	RCRA-SQG
ARCATA	A100323563	DBA THE MILL YARD	4051 S HWY 101	95521	AST
ARCATA	S109458255	SIERRA PACIFIC INDUSTRIES ARCATA SAWMILL DIVISION	2593 NEW NAVY RD	95521	NPDES
ARCATA	U001611445	GLENDALE MOBIL	OLD HWY 299	95521	HIST UST
ARCATA	S109458254	SIERRA PACIFIC IND. ARCATA DIV	2293 SAMOA	95521	NPDES
ARCATA	S106100531	SIERRA PACIFIC IND. ARCATA DIV	2293 SAMOA RS	95521	CA WDS
ARCATA	S109458253	SIERRA PACIFIC INC. ARCATA DIV	2293 SAMOA	95521	NPDES
ARCATA	S109604179	SIERRA PACIFIC INDUSTRIES - ARCATA DIVISION	SAMOA RD	95521	EMI
ARCATA	1011553687	CITY OF ARCATA WASTEWATER TREATMENT FACILITY	601 G ST	95521	ICIS
ARCATA	S109691731	ARCATA CITY WWTF	600 G ST	95521	NPDES
ARCATA	S109933935	ARCATA SCRAP & SALVAGE	1921 G ST	95521	HAZNET
ARCATA	S109603417	AT&T - ARCATA	1300 G ST	95521	EMI
ARCATA	A100323052	ARCATA SUBSTATION	620 I ST	95521	AST
ARCATA	S108224737	WALLACE & HINZ MANUFACTURE & DESIGN	1065 K ST	95521	HAZNET
ARCATA	S106922754	ARCATA REDWOOD COMPANY	STREET	95521	SWEEPS UST
EUREKA	1003880050	HUMBOLDT CIVIC CENTER	FIFTH ST AT J ST	95521	CERC-NFRAP
FERNDALE	U001611525	ZANONE RANCH	STAR ROUTE	95521	HIST UST
HUMBOLDT COUNTY	M300003074	THE PACIFIC LUMBER CO.	THE PACIFIC LUMBER CO.		MINES
MCKINLEYVILLE	S107736486	HUMBOLDT COUNTY AIRPORT	HWY 101	95521	RESPONSE, ENVIROSTOR
MCKINLEYVILLE	S106927170	HCDPW AV ARCATA EUREKA AIRPORT	AIRPORT TERMINAL	95521	SWEEPS UST
MCKINLEYVILLE	S110166239	EUREKA-HUMBOLDT COUNTY AIRPORT - US ARCAT. AUX NAS	3561 BOEING AVENUE	95521	MCS

DETAILED ORPHAN LISTING

Site	Database(s)	EDR ID Number EPA ID Number
REDWOOD EMPIRE AGGREGATES HWY 101 & GUINTOLI ARCATA, CA 95521 CORTESE: Region: CORTESE Facility County Code: 12 Reg By: LTNKA Reg Id: 1THU165	HIST CORTESE	S105022559 N/A
BRACUT LUMBER COMPANY HWY 101 ARCATA S ARCATA, CA 95521 CA FID UST: Facility ID: 12001248 Regulated By: UTNKI Regulated ID: 00015656 Cortese Code: Not reported SIC Code: Not reported Facility Phone: Not reported Mail To: Not reported Mailing Address: HIGHWAY 101 ARCATA S Mailing Address 2: Not reported Mailing City,St,Zip: ARCATA 95521 Contact: Not reported Contact Phone: Not reported DUNs Number: Not reported NPDES Number: Not reported EPA ID: Not reported Comments: Not reported Status: Inactive SWEEPS UST: Status: Not reported Comp Number: 15656 Number: Not reported Board Of Equalization: Not reported Ref Date: Not reported Act Date: Not reported Created Date: Not reported Tank Status: Not reported Owner Tank Id: Not reported Swrcb Tank Id: 12-000-015656-000001 Actv Date: Not reported Capacity: 5000 Tank Use: M.V. FUEL Stg: PRODUCT Content: DIESEL Number Of Tanks: 1	CA FID UST SWEEPS UST	S101627542 N/A

DETAILED ORPHAN LISTING

Site	Database(s)	EDR ID Number EPA ID Number
ARCATA HOSP CORP 14TH & C ST ARCATA, CA 95521 HAZNET: Gepaid: CAC001234680 Contact: Not reported Telephone: 0000000000 Facility Addr2: Not reported Mailing Name: Not reported Mailing Address: PO BOX 2039 Mailing City,St,Zip: MCKINLEYVILLE, CA 955190000 Gen County: Humboldt TSD EPA ID: CAL000027741 TSD County: 5 Waste Category: Asbestos-containing waste Disposal Method: Disposal, Land Fill Tons: .8428 Facility County: Humboldt	HAZNET	S103629720 N/A
JOE COSTA TRUCKING HWY 299 & WEST END RD ARCATA, CA 95521 HIST UST: Region: STATE Facility ID: 00000002903 Facility Type: Gas Station Other Type: TRUCKING CO. Total Tanks: 0005 Contact Name: TONY GILBERT Telephone: 7078222901 Owner Name: JOE COSTA TRUCKING Owner Address: HIGHWAY 299 & WEST END ROAD Owner City,St,Zip: ARCATA, CA 95521 Tank Num: 001 Container Num: 1 Year Installed: Not reported Tank Capacity: 00010000 Tank Used for: PRODUCT Type of Fuel: DIESEL Tank Construction: Not reported Leak Detection: Visual, Stock Inventor Tank Num: 002 Container Num: 2 Year Installed: Not reported Tank Capacity: 00010000 Tank Used for: PRODUCT Type of Fuel: DIESEL Tank Construction: Not reported Leak Detection: Visual, Stock Inventor Tank Num: 003 Container Num: 3 Year Installed: Not reported Tank Capacity: 00001000 Tank Used for: PRODUCT	HIST UST	U001611460 N/A

DETAILED ORPHAN LISTING

Site	Database(s)	EDR ID Number EPA ID Number
JOE COSTA TRUCKING (Continued)		U001611460
Type of Fuel: PREMIUM Tank Construction: Not reported Leak Detection: Visual, Stock Inventor Tank Num: 004 Container Num: 4 Year Installed: Not reported Tank Capacity: 00000550 Tank Used for: PRODUCT Type of Fuel: UNLEADED Tank Construction: Not reported Leak Detection: Visual, Stock Inventor Tank Num: 005 Container Num: 5 Year Installed: Not reported Tank Capacity: 00000500 Tank Used for: WASTE Type of Fuel: WASTE OIL Tank Construction: Not reported Leak Detection: Visual, Stock Inventor		
ARCATA GARBAGE CO, SWDS ARCATA MARSH RD ARCATA, CA	WMUDS/SWAT	S103440957 N/A
WMUDS/SWAT: Edit Date: Not reported Complexity: Not reported Primary Waste: Solid Wastes Primary Waste Type: Nonhazardous Solid Wastes/Influent or Solid Wastes that contain nonhazardous putrescible and non putrescible solid, semisolid, and liquid wastes (E.G., garbage, trash, refuse, paper, demolition and construction wastes, manure, vegetable or animal solid and semisolid waste). Secondary Waste: Not reported Secondary Waste Type: Not reported Base Meridian: Not reported NPID: Not reported Tonnage: 0 Regional Board ID: Not reported Municipal Solid Waste: False Superorder: False Open To Public: False Waste List: False Agency Type: City Agency Name: ARCATA, CITY OF Agency Department: Not reported Agency Address: 736 F ST Agency City,St,Zip: ARCATA CA 95521 Agency Contact: Not reported Agency Telephone: Not reported Land Owner Name: Not reported Land Owner Address: Not reported Land Owner City,St,Zip: Not reported Land Owner Contact: Not reported Land Owner Phone: Not reported		

DETAILED ORPHAN LISTING

Site	Database(s)	EDR ID Number EPA ID Number
------	-------------	--------------------------------

ARCATA GARBAGE CO, SWDS (Continued)

S103440957

Region:	1
Facility Type:	Solid Waste Site-Class III - Landfills for non hazardous solid wastes.
Facility Description:	Not reported
Facility Telephone:	Not reported
SWAT Facility Name:	Not reported
Primary SIC:	4953
Secondary SIC:	Not reported
Comments:	Not reported
Last Facility Editors:	Not reported
Waste Discharge System:	True
Solid Waste Assessment Test Program:	True
Toxic Pits Cleanup Act Program:	False
Resource Conservation Recovery Act:	False
Department of Defence:	False
Solid Waste Assessment Test Program:	Not reported
Threat to Water Quality:	Not reported
Sub Chapter 15:	False
Regional Board Project Officer:	LR
Number of WMUDS at Facility:	1
Section Range:	Not reported
RCRA Facility:	No
Waste Discharge Requirements:	Active - Any facility with a continuous or seasonal discharge that is under Waste Discharge Requirements.
Self-Monitoring Rept. Frequency:	Not reported
Waste Discharge System ID:	1B880790NHU
Solid Waste Information ID:	Not reported

ARCATA GARBAGE CO, SWDS
ARCATA MARSH RD
ARCATA, CA 95521

LDS S109287089
N/A

LDS:

Global Id:	L10006907307
Latitude:	Not reported
Longitude:	Not reported
Case Type:	Land Disposal Site
Status:	Open
Status Date:	1965-01-01 00:00:00
Lead Agency:	NORTH COAST RWQCB (REGION 1)
Caseworker:	Not reported
Local Agency:	Not reported
RB Case Number:	1B880790NHU
LOC Case Number:	Not reported
File Location:	Not reported
Potential Media Affect:	Not reported
Potential Contaminants of Concern:	Not reported
Site History:	Not reported

DETAILED ORPHAN LISTING

Site	Database(s)	EDR ID Number EPA ID Number
ARCATA CITY WWTF FOOT OF G ST ARCATA, CA 95521	CA WDS	S102003252 N/A
CA WDS:		
Facility ID:	North Coastal 82114OHUM	
Facility Type:	Municipal/Domestic - Facility that treats sewage or a mixture of predominantly sewage and other waste from districts, municipalities, communities, hospitals, schools, and publicly or privately owned systems (excluding individual subsurface leaching systems disposing of less than 1,000 gallons per day).	
Facility Status:	Active - Any facility with a continuous or seasonal discharge that is under Waste Discharge Requirements.	
NPDES Number:	CA0022713 The 1st 2 characters designate the state. The remaining 7 are assigned by the Regional Board	
Subregion:	1	
Facility Telephone:	Not reported	
Facility Contact:	STEVE TYLER	
Agency Name:	ARCATA CITY OF	
Agency Address:	736 F ST	
Agency City,St,Zip:	ARCATA 95521	
Agency Contact:	STEVE TYLER	
Agency Telephone:	Not reported	
Agency Type:	City	
SIC Code:	4952	
SIC Code 2:	Not reported	
Primary Waste:	Domestic Sewage combined with Industrial Waste	
Primary Waste Type:	Designated/Influent or Solid Wastes that pose a significant threat to water quality because of their high concentrations (E.G., BOD, Hardness, TRF, Chloride). 'Manageable' hazardous wastes (E.G., inorganic salts and heavy metals) are included in this category.	
Secondary Waste:	Not reported	
Secondary Waste Type:	Not reported	
Design Flow:	2	
Baseline Flow:	2	
Reclamation:	No reclamation requirements associated with this facility.	
POTW:	POTW has a local pretreatment program that has been approved by the U.S. EPA (or the regional board if the state is delegated the Federal Pretreatment Program) as being in conformance with federal prtreatment regulations [40CFR Part 403].	
Treat To Water:	Major Threat to Water Quality. A violation could render unusable a ground water or surface water resource used as a significant drink water supply, require closure of an area used for contact recreation, result in long-term deleterious effects on shell fish spawning or growth areas of aquatic resources, or directly expose the public to toxic substances.	
Complexity:	Category A - Any major NPDES facility, any non-NPDES facility (particularly those with toxic wastes) that would be a major if discharge was made to surface or ground waters, or any Class I disposal site. Includes any small-volume complex facility (particularly those with toxicwastes) with numerous discharge points, leak detection systems or ground water monitoring wells.	
Facility ID:	North Coastal 82114PHUM	
Facility Type:	Municipal/Domestic - Facility that treats sewage or a mixture of predominantly sewage and other waste from districts, municipalities, communities, hospitals, schools, and publicly or privately owned systems (excluding individual subsurface leaching systems disposing of less than 1,000 gallons per day).	

DETAILED ORPHAN LISTING

Site	Database(s)	EDR ID Number EPA ID Number
ARCATA CITY WWTF (Continued)		S102003252
Facility Status:	Active - Any facility with a continuous or seasonal discharge that is under Waste Discharge Requirements.	
NPDES Number:	CA0022713 The 1st 2 characters designate the state. The remaining 7 are assigned by the Regional Board	
Subregion:	1	
Facility Telephone:	Not reported	
Facility Contact:	STEVE TYLER	
Agency Name:	ARCATA CITY OF	
Agency Address:	736 F ST	
Agency City,St,Zip:	ARCATA 95521	
Agency Contact:	STEVE TYLER	
Agency Telephone:	Not reported	
Agency Type:	City	
SIC Code:	4952	
SIC Code 2:	Not reported	
Primary Waste:	Domestic Sewage combined with Industrial Waste	
Primary Waste Type:	Designated/Influent or Solid Wastes that pose a significant threat to water quality because of their high concentrations (E.G., BOD, Hardness, TRF, Chloride). 'Manageable' hazardous wastes (E.G., inorganic salts and heavy metals) are included in this category.	
Secondary Waste:	Not reported	
Secondary Waste Type:	Not reported	
Design Flow:	2	
Baseline Flow:	2	
Reclamation:	No reclamation requirements associated with this facility.	
POTW:	POTW has a local pretreatment program that has been approved by the U.S. EPA (or the regional board if the state is delegated the Federal Pretreatment Program) as being in conformance with federal prtreatment regulations [40CFR Part 403].	
Treat To Water:	Major Threat to Water Quality. A violation could render unusable a ground water or surface water resource used as a significant drink water supply, require closure of an area used for contact recreation, result in long-term deleterious effects on shell fish spawning or growth areas of aquatic resources, or directly expose the public to toxic substances.	
Complexity:	Category A - Any major NPDES facility, any non-NPDES facility (particularly those with toxic wastes) that would be a major if discharge was made to surface or ground waters, or any Class I disposal site. Includes any small-volume complex facility (particularly those with toxicwastes) with numerous discharge points, leak detection systems or ground water monitoring wells.	

**ARCATA REMANUFACTURING
FOSTER RD
ARCATA, CA 95521**

**CA FID UST S101627537
SWEEPS UST N/A**

CA FID UST:
Facility ID: 12000691
Regulated By: UTKNI
Regulated ID: 00023849
Cortese Code: Not reported
SIC Code: Not reported
Facility Phone: Not reported
Mail To: Not reported
Mailing Address: 900 004TH AVE
Mailing Address 2: Not reported
Mailing City,St,Zip: ARCATA 95521

DETAILED ORPHAN LISTING

Site	Database(s)	EDR ID Number EPA ID Number
ARCATA REMANUFACTURING (Continued)		S101627537
Contact: Not reported Contact Phone: Not reported DUNs Number: Not reported NPDES Number: Not reported EPA ID: Not reported Comments: Not reported Status: Inactive		
SWEEPS UST: Status: Not reported Comp Number: 23849 Number: Not reported Board Of Equalization: Not reported Ref Date: Not reported Act Date: Not reported Created Date: Not reported Tank Status: Not reported Owner Tank Id: Not reported Swrcb Tank Id: 12-000-023849-000001 Actv Date: Not reported Capacity: 10000 Tank Use: M.V. FUEL Stg: PRODUCT Content: DIESEL Number Of Tanks: 4		
Status: Not reported Comp Number: 23849 Number: Not reported Board Of Equalization: Not reported Ref Date: Not reported Act Date: Not reported Created Date: Not reported Tank Status: Not reported Owner Tank Id: Not reported Swrcb Tank Id: 12-000-023849-000002 Actv Date: Not reported Capacity: 5000 Tank Use: M.V. FUEL Stg: PRODUCT Content: LEADED Number Of Tanks: Not reported		
Status: Not reported Comp Number: 23849 Number: Not reported Board Of Equalization: Not reported Ref Date: Not reported Act Date: Not reported Created Date: Not reported Tank Status: Not reported Owner Tank Id: Not reported Swrcb Tank Id: 12-000-023849-000003 Actv Date: Not reported Capacity: 5000 Tank Use: M.V. FUEL		

DETAILED ORPHAN LISTING

Site	Database(s)	EDR ID Number EPA ID Number
------	-------------	--------------------------------

ARCATA REMANUFACTURING (Continued)

S101627537

Stg:	PRODUCT
Content:	REG UNLEADED
Number Of Tanks:	Not reported
Status:	Not reported
Comp Number:	23849
Number:	Not reported
Board Of Equalization:	Not reported
Ref Date:	Not reported
Act Date:	Not reported
Created Date:	Not reported
Tank Status:	Not reported
Owner Tank Id:	Not reported
Swrcb Tank Id:	12-000-023849-000004
Actv Date:	Not reported
Capacity:	500
Tank Use:	M.V. FUEL
Stg:	PRODUCT
Content:	REG UNLEADED
Number Of Tanks:	Not reported

ARCATA REMANUFACTURING FOSTER RD ARCATA, CA 95521

HIST UST U001611403
N/A

HIST UST:

Region:	STATE
Facility ID:	00000023849
Facility Type:	Other
Other Type:	LUMBER MANUFACTURING
Total Tanks:	0004
Contact Name:	S.F. FIGGINS
Telephone:	7078220371
Owner Name:	SIMPSON TIMBER COMPANY
Owner Address:	900-4TH AVENUE
Owner City,St,Zip:	SEATTLE, WA 98164

Tank Num:	001
Container Num:	#1
Year Installed:	Not reported
Tank Capacity:	00010000
Tank Used for:	PRODUCT
Type of Fuel:	DIESEL
Tank Construction:	Not reported
Leak Detection:	Stock Inventor

Tank Num:	002
Container Num:	#2
Year Installed:	1976
Tank Capacity:	00005000
Tank Used for:	PRODUCT
Type of Fuel:	REGULAR
Tank Construction:	Not reported
Leak Detection:	Stock Inventor

Tank Num:	003
Container Num:	#3

DETAILED ORPHAN LISTING

Site	Database(s)	EDR ID Number EPA ID Number
ARCATA REMANUFACTURING (Continued)		U001611403
Year Installed: 1976 Tank Capacity: 00005000 Tank Used for: PRODUCT Type of Fuel: UNLEADED Tank Construction: Not reported Leak Detection: Stock Inventor Tank Num: 004 Container Num: #4 Year Installed: Not reported Tank Capacity: 00000500 Tank Used for: PRODUCT Type of Fuel: PREMIUM Tank Construction: Not reported Leak Detection: Stock Inventor		
ARCATA LEVEE REPAIR S G ST & HWY 101 ARCATA, CA 95521	NPDES	S110042667 N/A
NPDES: Npdes Number: Not reported Facility Status: Active Agency Id: 516214 Region: 1 Regulatory Measure Id: 369614 Order No: 99-08DWQ Regulatory Measure Type: Storm water construction Place Id: 742558 WDID: 1 12C356150 Program Type: CONSTW Adoption Date Of Regulatory Measure: Not reported Effective Date Of Regulatory Measure: 8/31/2009 1:25:11 PM Expiration Date Of Regulatory Measure: Not reported Termination Date Of Regulatory Measure: Not reported Discharge Name: Arcata City Discharge Address: Not reported Discharge City: Not reported Discharge State: Not reported Discharge Zip: Not reported		
ARCATA SCRAP & SALVAGE 192 S G ST ARCATA, CA 95521	NPDES	S109436398 N/A
NPDES: Npdes Number: Not reported Facility Status: Active Agency Id: 486716 Region: 1 Regulatory Measure Id: 352749 Order No: 97-03-DWQ Regulatory Measure Type: Storm water industrial Place Id: 726953 WDID: 1 12I021834 Program Type: INDSTW		

DETAILED ORPHAN LISTING

Site	Database(s)	EDR ID Number EPA ID Number
ARCATA SCRAP & SALVAGE (Continued)		S109436398
Adoption Date Of Regulatory Measure:	Not reported	
Effective Date Of Regulatory Measure:	9/26/2008 1:50:14 PM	
Expiration Date Of Regulatory Measure:	Not reported	
Termination Date Of Regulatory Measure:	Not reported	
Discharge Name:	Bonnie Branaman	
Discharge Address:	Not reported	
Discharge City:	Not reported	
Discharge State:	Not reported	
Discharge Zip:	Not reported	
<hr/>		
GRANITE CONSTRUCTION - ARCATA GIUNTOLI LN ARCATA, CA 95521	EMI	S109281656 N/A
EMI:		
Year:	2006	
County Code:	12	
Air Basin:	NC	
Facility ID:	83	
Air District Name:	NCU	
SIC Code:	2951	
Air District Name:	NORTH COAST UNIFIED AQMD	
Community Health Air Pollution Info System:	Not reported	
Consolidated Emission Reporting Rule:	Not reported	
Total Organic Hydrocarbon Gases Tons/Yr:	.414352	
Reactive Organic Gases Tons/Yr:	.414352	
Carbon Monoxide Emissions Tons/Yr:	1.683305	
NOX - Oxides of Nitrogen Tons/Yr:	.336661	
SOX - Oxides of Sulphur Tons/Yr:	.0440249	
Particulate Matter Tons/Yr:	4.2964005	
Part. Matter 10 Micrometers & Smllr Tons/Yr:	.5578302	
<hr/>		
ARCATA REDWOOD CO. BRAINARD N HWY 101 ARCATA, CA 95521	CA WDS	S106101352 N/A
CA WDS:		
Facility ID:	1 12I007066	
Facility Type:	Other - Does not fall into the category of Municipal/Domestic, Industrial, Agricultural or Solid Waste (Class I, II or III)	
Facility Status:	Active - Any facility with a continuous or seasonal discharge that is under Waste Discharge Requirements.	
NPDES Number:	CAS000001 The 1st 2 characters designate the state. The remaining 7 are assigned by the Regional Board	
Subregion:	1	
Facility Telephone:	Not reported	
Facility Contact:	ROB RICCI	
Agency Name:	SIMPSON TIMBER CO. BRAINARD	
Agency Address:	HIGHWAY 101 NORTH	
Agency City,St,Zip:	ARCATA 955211089	
Agency Contact:	Not reported	
Agency Telephone:	Not reported	
Agency Type:	Private	
SIC Code:	2421	
SIC Code 2:	Not reported	
Primary Waste:	Stormwater Runoff	

DETAILED ORPHAN LISTING

Site	Database(s)	EDR ID Number EPA ID Number
------	-------------	--------------------------------

ARCATA REDWOOD CO. BRAINARD (Continued)

S106101352

Primary Waste Type: Inert/Influent or Solid Wastes that do not contain soluble pollutants or organic wastes and have little adverse impact on water quality. Such wastes could cause turbidity and siltation. Uncontaminated soils, rubble and concrete are examples of this category.

Secondary Waste: Not reported

Secondary Waste Type: Not reported

Design Flow: 0

Baseline Flow: 0

Reclamation: No reclamation requirements associated with this facility.

POTW: The facility is not a POTW.

Treat To Water: Minor Threat to Water Quality. A violation of a regional board order should cause a relatively minor impairment of beneficial uses compared to a major or minor threat. Not: All nurds without a TTWQ will be considered a minor threat to water quality unless coded at a higher Level. A Zero (0) may be used to code those NURDS that are found to represent no threat to water quality.

Complexity: Category C - Facilities having no waste treatment systems, such as cooling water dischargers or those who must comply through best management practices, facilities with passive waste treatment and disposal systems, such as septic systems with subsurface disposal, or dischargers having waste storage systems with land disposal such as dairy waste ponds.

5151 N HWY 101
ARCATA, CA 95521

RCRA-SQG 1000978071
N/A

RCRA-SQG:

Date form received by agency: 11/17/2006

Facility name: CALIFORNIA REDWOOD ACQUISITION CO

Facility address: 5151 HWY 101 NORTH
EUREKA, CA 95501

EPA ID: CAD982332181

Mailing address: PO BOX 1089
ARCATA, CA 95501

Contact: ROB RICCI

Contact address: PO BOX 1089
ARCATA, CA 95501

Contact country: US

Contact telephone: 707-268-3042

Telephone ext.: 3042

Contact email: Not reported

EPA Region: 09

Classification: Small Small Quantity Generator

Description: Handler: generates more than 100 and less than 1000 kg of hazardous waste during any calendar month and accumulates less than 6000 kg of hazardous waste at any time; or generates 100 kg or less of hazardous waste during any calendar month, and accumulates more than 1000 kg of hazardous waste at any time

Owner/Operator Summary:

Owner/operator name: CALIFORNIA REDWOOD ACQ CO

Owner/operator address: Not reported
Not reported

Owner/operator country: Not reported

Owner/operator telephone: Not reported

Legal status: Private

DETAILED ORPHAN LISTING

Site	Database(s)	EDR ID Number EPA ID Number
------	-------------	--------------------------------

(Continued)

1000978071

Owner/Operator Type: Owner
Owner/Op start date: 01/01/2007
Owner/Op end date: Not reported

Owner/operator name: CALIFORNIA REDWOOD ACQ CO
Owner/operator address: Not reported

Not reported

Owner/operator country: Not reported
Owner/operator telephone: Not reported

Legal status: Private
Owner/Operator Type: Operator

Owner/Op start date: 01/01/2007
Owner/Op end date: Not reported

Handler Activities Summary:

U.S. importer of hazardous waste: No
Mixed waste (haz. and radioactive): No
Recycler of hazardous waste: No
Transporter of hazardous waste: No
Treater, storer or disposer of HW: No
Underground injection activity: No
On-site burner exemption: No
Furnace exemption: No
Used oil fuel burner: No
Used oil processor: No
User oil refiner: No
Used oil fuel marketer to burner: No
Used oil Specification marketer: No
Used oil transfer facility: No
Used oil transporter: No
Off-site waste receiver: Verified to be non-commercial

Historical Generators:

Date form received by agency: 01/25/1999
Facility name: CALIFORNIA REDWOOD ACQUISITION CO
Site name: SIMPSON TIMBER CO BRAINARD DIV
Classification: Small Quantity Generator

Hazardous Waste Summary:

Waste code: D001
Waste name: IGNITABLE HAZARDOUS WASTES ARE THOSE WASTES WHICH HAVE A FLASHPOINT OF LESS THAN 140 DEGREES FAHRENHEIT AS DETERMINED BY A PENSKEY-MARTENS CLOSED CUP FLASH POINT TESTER. ANOTHER METHOD OF DETERMINING THE FLASH POINT OF A WASTE IS TO REVIEW THE MATERIAL SAFETY DATA SHEET, WHICH CAN BE OBTAINED FROM THE MANUFACTURER OR DISTRIBUTOR OF THE MATERIAL. LACQUER THINNER IS AN EXAMPLE OF A COMMONLY USED SOLVENT WHICH WOULD BE CONSIDERED AS IGNITABLE HAZARDOUS WASTE.

Waste code: D039
Waste name: TETRACHLOROETHYLENE

Violation Status: No violations found

DETAILED ORPHAN LISTING

Site	Database(s)	EDR ID Number EPA ID Number
DBA THE MILL YARD 4051 S HWY 101 ARCATA, CA 95521 AST: Owner: Bracut International Corp Total Gallons: 8,115 Certified Unified Program Agencies: Humboldt	AST	A100323563 N/A
SIERRA PACIFIC INDUSTRIES ARCATA SAWMILL DIVISION 2593 NEW NAVY RD ARCATA, CA 95521 NPDES: Npdes Number: Not reported Facility Status: Active Agency Id: 40878 Region: 1 Regulatory Measure Id: 271593 Order No: 99-08DWQ Regulatory Measure Type: Storm water construction Place Id: 612301 WDID: 1 12C337603 Program Type: CONSTW Adoption Date Of Regulatory Measure: Not reported Effective Date Of Regulatory Measure: 11/7/2005 Expiration Date Of Regulatory Measure: Not reported Termination Date Of Regulatory Measure: Not reported Discharge Name: Sierra Pacific Industries Discharge Address: Po Box 496014 Discharge City: Redding Discharge State: CA Discharge Zip: 96049-6011	NPDES	S109458255 N/A
GLENDALE MOBIL OLD HWY 299 ARCATA, CA 95521 HIST UST: Region: STATE Facility ID: 00000038518 Facility Type: Gas Station Other Type: Not reported Total Tanks: 0004 Contact Name: BILL JOHNSON Telephone: 7076685602 Owner Name: BIG OIL & TIRE CO. INC Owner Address: 211 RAILROAD AVE Owner City,St,Zip: BLUE LAKE, CA 95525 Tank Num: 001 Container Num: 1 Year Installed: Not reported Tank Capacity: 00004000 Tank Used for: PRODUCT Type of Fuel: UNLEADED Tank Construction: Not reported Leak Detection: Stock Inventor	HIST UST	U001611445 N/A

DETAILED ORPHAN LISTING

Site	Database(s)	EDR ID Number EPA ID Number
<p>GLENDAL MOBIL (Continued)</p> <p>Tank Num: 002 Container Num: 2 Year Installed: Not reported Tank Capacity: 00004000 Tank Used for: PRODUCT Type of Fuel: REGULAR Tank Construction: Not reported Leak Detection: Stock Inventor</p> <p>Tank Num: 003 Container Num: 3 Year Installed: Not reported Tank Capacity: 00004000 Tank Used for: PRODUCT Type of Fuel: REGULAR Tank Construction: Not reported Leak Detection: Stock Inventor</p> <p>Tank Num: 004 Container Num: 4 Year Installed: Not reported Tank Capacity: 00004000 Tank Used for: PRODUCT Type of Fuel: PREMIUM Tank Construction: Not reported Leak Detection: Stock Inventor</p>		U001611445
<p>SIERRA PACIFIC IND. ARCATA DIV 2293 SAMOA ARCATA, CA 95521</p> <p>NPDES:</p> <p>Npdes Number: Not reported Facility Status: Active Agency Id: 40887 Region: 1 Regulatory Measure Id: 178268 Order No: 97-03-DWQ Regulatory Measure Type: Storm water industrial Place Id: 256955 WDID: 1 121000440 Program Type: INDSTW Adoption Date Of Regulatory Measure: Not reported Effective Date Of Regulatory Measure: 3/13/1992 Expiration Date Of Regulatory Measure: Not reported Termination Date Of Regulatory Measure: Not reported Discharge Name: Sierra Pacific Industries Arcata Discharge Address: Po Box 1189 Discharge City: Arcata Discharge State: CA Discharge Zip: 95518</p>	NPDES	S109458254 N/A

DETAILED ORPHAN LISTING

Site	Database(s)	EDR ID Number EPA ID Number
------	-------------	--------------------------------

SIERRA PACIFIC IND. ARCATA DIV
2293 SAMOA RS
ARCATA, CA 95521

CA WDS **S106100531**
N/A

CA WDS:

Facility ID: 1 12I000440
Facility Type: Other - Does not fall into the category of Municipal/Domestic, Industrial, Agricultural or Solid Waste (Class I, II or III)
Facility Status: Active - Any facility with a continuous or seasonal discharge that is under Waste Discharge Requirements.
NPDES Number: CAS000001 The 1st 2 characters designate the state. The remaining 7 are assigned by the Regional Board
Subregion: 1
Facility Telephone: Not reported
Facility Contact: GORDON AMOS
Agency Name: SIERRA PACIFIC INDUSTRIES
Agency Address: P.O. BOX 1189
Agency City,St,Zip: ARCATA 95521
Agency Contact: GORDIE AMOS
Agency Telephone: Not reported
Agency Type: Private
SIC Code: 2421
SIC Code 2: Not reported
Primary Waste: Stormwater Runoff
Primary Waste Type: Inert/Influent or Solid Wastes that do not contain soluble pollutants or organic wastes and have little adverse impact on water quality. Such wastes could cause turbidity and siltation. Uncontaminated soils, rubble and concrete are examples of this category.
Secondary Waste: Not reported
Secondary Waste Type: Not reported
Design Flow: 0
Baseline Flow: 0
Reclamation: No reclamation requirements associated with this facility.
POTW: The facility is not a POTW.
Treat To Water: Minor Threat to Water Quality. A violation of a regional board order should cause a relatively minor impairment of beneficial uses compared to a major or minor threat. Not: All nurds without a TTWQ will be considered a minor threat to water quality unless coded at a higher Level. A Zero (0) may be used to code those NURDS that are found to represent no threat to water quality.
Complexity: Category C - Facilities having no waste treatment systems, such as cooling water dischargers or those who must comply through best management practices, facilities with passive waste treatment and disposal systems, such as septic systems with subsurface disposal, or dischargers having waste storage systems with land disposal such as dairy waste ponds.

SIERRA PACIFIC INC. ARCATA DIV
2293 SAMOA
ARCATA, CA 95521

NPDES **S109458253**
N/A

NPDES:

Npdes Number: CA0024520
Facility Status: Historical
Agency Id: 40887
Region: 1
Regulatory Measure Id: 131730
Order No: R1-2002-0042
Regulatory Measure Type: NPDES Permits

DETAILED ORPHAN LISTING

Site	Database(s)	EDR ID Number EPA ID Number
SIERRA PACIFIC INC. ARCATA DIV (Continued)		S109458253
Place Id: 256954 WDID: 1B83065OHUM Program Type: NPDES Adoption Date Of Regulatory Measure: 8/22/2002 Effective Date Of Regulatory Measure: 8/22/2002 Expiration Date Of Regulatory Measure: 8/22/2007 Termination Date Of Regulatory Measure: 5/16/2007 Discharge Name: Sierra Pacific Industries Arcata Discharge Address: Po Box 1189 Discharge City: Arcata Discharge State: CA Discharge Zip: 95518 Npdes Number: CA0024520 Facility Status: Active Agency Id: 40887 Region: 1 Regulatory Measure Id: 327468 Order No: R1-2006-0027 Regulatory Measure Type: NPDES Permits Place Id: 256954 WDID: 1B83065OHUM Program Type: NPDES Adoption Date Of Regulatory Measure: 5/17/2006 Effective Date Of Regulatory Measure: 5/17/2006 Expiration Date Of Regulatory Measure: 5/6/2011 Termination Date Of Regulatory Measure: Not reported Discharge Name: Sierra Pacific Industries Arcata Discharge Address: Po Box 1189 Discharge City: Arcata Discharge State: CA Discharge Zip: 95518		
SIERRA PACIFIC INDUSTRIES - ARCATA DIVISION SAMOA RD ARCATA, CA 95521	EMI	S109604179 N/A
CITY OF ARCATA WASTEWATER TREATMENT FACILITY 601 G ST ARCATA, CA 95521	ICIS	1011553687 N/A
ICIS: Enforcement Action ID: 09-2008-3509 FRS ID: 110000524095 Program ID: RMP 100000133535 Action Name: CITY OF ARCATA Facility Name: CITY OF ARCATA WASTEWATER TREATMENT FACILITY Facility Address: 601 SOUTH G STREET ARCATA CA 95521 ARCATA, California 95521 Enforcement Action Type: CAA 113D1 Action For Penalty - 112(r) Expedited Settlement Program Facility County: Humboldt EPA Region #: 10 Enforcement Action ID: 09-2008-3509 FRS ID: 110000524095 Program ID: FRS 110000524095		

DETAILED ORPHAN LISTING

Site	Database(s)	EDR ID Number EPA ID Number
------	-------------	--------------------------------

CITY OF ARCATA WASTEWATER TREATMENT FACILITY (Continued)

1011553687

Action Name: CITY OF ARCATA
Facility Name: CITY OF ARCATA WASTEWATER TREATMENT FACILITY
Facility Address: 601 SOUTH G STREET ARCATA CA 95521
ARCATA, California 95521
Enforcement Action Type: CAA 113D1 Action For Penalty - 112(r) Expedited Settlement Program
Facility County: Humboldt
EPA Region #: 10

Program ID: FRS 110000524095
Facility Name: CITY OF ARCATA WASTEWATER TREATMENT FACILITY
Address: 601 SOUTH G STREET
Tribal Indicator: N
Fed Facility: Not reported
NAIC Code: Not reported
SIC Code: Not reported

Program ID: RMP 100000133535
Facility Name: CITY OF ARCATA WASTEWATER TREATMENT FACILITY
Address: 601 SOUTH G STREET
Tribal Indicator: N
Fed Facility: Not reported
NAIC Code: Not reported
SIC Code: Not reported

ARCATA CITY WWTF 600 G ST ARCATA, CA 95521

NPDES S109691731
N/A

NPDES:
Npdes Number: CA0022713
Facility Status: Active
Agency Id: 1988
Region: 1
Regulatory Measure Id: 132459
Order No: R1-2004-0036
Regulatory Measure Type: NPDES Permits
Place Id: 206164
WDID: 1B82114OHUM
Program Type: NPDES-/~PTPRG
Adoption Date Of Regulatory Measure: 6/23/2004
Effective Date Of Regulatory Measure: 6/23/2004
Expiration Date Of Regulatory Measure: 6/22/2011
Termination Date Of Regulatory Measure: Not reported
Discharge Name: City of Arcata
Discharge Address: 736 F Street Street
Discharge City: Arcata
Discharge State: CA
Discharge Zip: 95521

DETAILED ORPHAN LISTING

Site	Database(s)	EDR ID Number EPA ID Number
ARCATA SCRAP & SALVAGE 1921 G ST ARCATA, CA 95521 HAZNET: Gepaid: CAL000286608 Contact: BONNIE BRANAMAN Telephone: 7078226192 Facility Addr2: Not reported Mailing Name: Not reported Mailing Address: 1921 SOUTH G ST Mailing City,St,Zip: ARCATA, CA 95521 Gen County: Humboldt TSD EPA ID: CAD097030993 TSD County: Los Angeles Waste Category: Unspecified oil-containing waste Disposal Method: H141 Tons: 1.2 Facility County: Humboldt	HAZNET	S109933935 N/A
AT&T - ARCATA 1300 G ST ARCATA, CA 95521	EMI	S109603417 N/A
ARCATA SUBSTATION 620 I ST ARCATA, CA 95521 AST: Owner: PG & E Total Gallons: 10,479 Certified Unified Program Agencies: Humboldt	AST	A100323052 N/A
WALLACE & HINZ MANUFACTURE & DESIGN 1065 K ST ARCATA, CA 95521 HAZNET: Gepaid: CAL000297226 Contact: TERRY BEAUDET Telephone: 7078261729 Facility Addr2: Not reported Mailing Name: Not reported Mailing Address: PO BOX 708 Mailing City,St,Zip: BLUE LAKE, CA 95525 Gen County: Humboldt TSD EPA ID: CA0000084517 TSD County: Sacramento Waste Category: Oxygenated solvents (acetone, butanol, ethyl acetate, etc.) Disposal Method: Transfer Station Tons: 0.01 Facility County: Humboldt Gepaid: CAL000297226 Contact: TERRY BEAUDET Telephone: 7078261729 Facility Addr2: Not reported	HAZNET	S108224737 N/A

DETAILED ORPHAN LISTING

Site	Database(s)	EDR ID Number EPA ID Number
WALLACE & HINZ MANUFACTURE & DESIGN (Continued)		S108224737
Mailing Name: Not reported Mailing Address: 1065 K ST STE C Mailing City,St,Zip: ARCATA, CA 95521 Gen County: Humboldt TSD EPA ID: CA0000084517 TSD County: Sacramento Waste Category: Oxygenated solvents (acetone, butanol, ethyl acetate, etc.) Disposal Method: Transfer Station Tons: 0 Facility County: Not reported		
ARCATA REDWOOD COMPANY STREET ARCATA, CA 95521	SWEEPS UST	S106922754 N/A
SWEEPS UST: Status: Not reported Comp Number: 1496 Number: Not reported Board Of Equalization: Not reported Ref Date: Not reported Act Date: Not reported Created Date: Not reported Tank Status: Not reported Owner Tank Id: Not reported Swrcb Tank Id: 12-000-001496-000001 Actv Date: Not reported Capacity: 1500 Tank Use: M.V. FUEL Stg: PRODUCT Content: REG UNLEADED Number Of Tanks: 3		
Status: Not reported Comp Number: 1496 Number: Not reported Board Of Equalization: Not reported Ref Date: Not reported Act Date: Not reported Created Date: Not reported Tank Status: Not reported Owner Tank Id: Not reported Swrcb Tank Id: 12-000-001496-000002 Actv Date: Not reported Capacity: 2000 Tank Use: M.V. FUEL Stg: PRODUCT Content: REG UNLEADED Number Of Tanks: Not reported		
Status: Not reported Comp Number: 1496 Number: Not reported Board Of Equalization: Not reported Ref Date: Not reported Act Date: Not reported Created Date: Not reported		

DETAILED ORPHAN LISTING

Site	Database(s)	EDR ID Number EPA ID Number
ARCATA REDWOOD COMPANY (Continued)		S106922754
Tank Status: Not reported Owner Tank Id: Not reported Swrcb Tank Id: 12-000-001496-000003 Actv Date: Not reported Capacity: 1000 Tank Use: UNKNOWN Stg: PRODUCT Content: Not reported Number Of Tanks: Not reported		
HUMBOLDT CIVIC CENTER FIFTH ST AT J ST EUREKA, CA 95521	CERC-NFRAP	1003880050 N/A
CERC-NFRAP: Site ID: 0905257 Federal Facility: Not a Federal Facility NPL Status: Not on the NPL Non NPL Status: NFRAP		
CERCLIS-NFRAP Site Contact Name(s): Contact Title: Not reported Contact Name: Carl Brickner Contact Tel: (415) 972-3814 Contact Title: Not reported Contact Name: Brunilda Davila Contact Tel: (415) 972-3162 Contact Title: Not reported Contact Name: Jeff Inglis Contact Tel: (415) 972-3095 Contact Title: Not reported Contact Name: Karen Jurist Contact Tel: (415) 972-3219 Contact Title: Not reported Contact Name: Matt Mitguard Contact Tel: (415) 972-3096		
CERCLIS-NFRAP Assessment History: Action: DISCOVERY Date Started: Not reported Date Completed: 05/11/1995 Priority Level: Not reported Action: PRELIMINARY ASSESSMENT Date Started: Not reported Date Completed: 09/27/1996 Priority Level: NFRAP: No further Remedial Action planned Action: ARCHIVE SITE Date Started: Not reported Date Completed: 09/27/1996 Priority Level: Not reported		

DETAILED ORPHAN LISTING

Site	Database(s)	EDR ID Number EPA ID Number
ZANONE RANCH STAR ROUTE FERNDAL, CA 95521 HIST UST: Region: STATE Facility ID: 00000063420 Facility Type: Other Other Type: RANCH Total Tanks: 0001 Contact Name: Not reported Telephone: 7078223457 Owner Name: ANTHONY E ZANONE Owner Address: 1714 ANTOOINE AVE Owner City,St,Zip: ARCATA, CA 95521 Tank Num: 001 Container Num: 1 Year Installed: 1976 Tank Capacity: 00002000 Tank Used for: PRODUCT Type of Fuel: REGULAR Tank Construction: 3/16 inches Leak Detection: Stock Inventor	HIST UST	U001611525 N/A
THE PACIFIC LUMBER CO. THE PACIFIC LUMBER CO. HUMBOLDT COUNTY, CA Ferrous and Nonferrous Metal Mines Database: Mine ID: 3922 Commodity: Sand and Gravel Latitude: 40.44780 Longitude: -124.02190 Site Type: The facility is both a mine and a plant	MINES	M300003074 N/A
HUMBOLDT COUNTY AIRPORT HWY 101 MCKINLEYVILLE, CA 95521 ENVIROSTOR: Site Type: State Response Site Type Detailed: FUDS Acres: Not reported NPL: NO Regulatory Agencies: SMBRP, RWQCB 1 - North Coast Lead Agency: RWQCB 1 - North Coast Program Manager: Not reported Supervisor: Not reported Division Branch: Sacramento Facility ID: 71000036 Site Code: 100571 Assembly: 01 Senate: 02 Special Program: Not reported Status: Refer: RWQCB Status Date: 2006-03-08 00:00:00 Restricted Use: NO Site Mgmt. Req.: NONE SPECIFIED	RESPONSE ENVIROSTOR	S107736486 N/A

DETAILED ORPHAN LISTING

Site	Database(s)	EDR ID Number EPA ID Number
HUMBOLDT COUNTY AIRPORT (Continued)		S107736486
Funding: DERA Latitude: 40.97167 Longitude: -124.10773 APN: NONE SPECIFIED Past Use: NONE SPECIFIED Potential COC: NONE SPECIFIED Confirmed COC: NONE SPECIFIED Potential Description: NONE SPECIFIED Alias Name: 100571 Alias Type: Project Code (Site Code) Alias Name: Arcata Naval Auxiliary Air Station Alias Type: Alternate Name Alias Name: 71000036 Alias Type: Envirostor ID Number Alias Name: 16914 Alias Type: RB-PCA Alias Name: 110033614998 Alias Type: EPA (FRS #)		
Completed Info:		
Completed Area Name:	Not reported	
Completed Sub Area Name:	Not reported	
Completed Document Type:	Not reported	
Completed Date:	Not reported	
Comments:	Not reported	
Future Area Name:	Not reported	
Future Sub Area Name:	Not reported	
Future Document Type:	Not reported	
Future Due Date:	Not reported	
Schedule Area Name:	PROJECT WIDE	
Schedule Sub Area Name:	Not reported	
Schedule Document Type:	Public Notice	
Schedule Due Date:	2008-03-31 00:00:00	
Schedule Revised Date:	Not reported	
Schedule Area Name:	PROJECT WIDE	
Schedule Sub Area Name:	Not reported	
Schedule Document Type:	Removal Action Workplan	
Schedule Due Date:	2006-10-31 00:00:00	
Schedule Revised Date:	Not reported	
Schedule Area Name:	PROJECT WIDE	
Schedule Sub Area Name:	Not reported	
Schedule Document Type:	Removal Action Completion Report	
Schedule Due Date:	2007-05-31 00:00:00	
Schedule Revised Date:	Not reported	
Schedule Area Name:	PROJECT WIDE	
Schedule Sub Area Name:	Not reported	
Schedule Document Type:	Proposed Plan	
Schedule Due Date:	2007-08-31 00:00:00	
Schedule Revised Date:	Not reported	
Schedule Area Name:	PROJECT WIDE	
Schedule Sub Area Name:	Not reported	
Schedule Document Type:	Public Participation Plan / Community Relations Plan	
Schedule Due Date:	2007-07-31 00:00:00	
Schedule Revised Date:	Not reported	

DETAILED ORPHAN LISTING

Site	Database(s)	EDR ID Number EPA ID Number
HCDPW AV ARCATA EUREKA AIRPORT AIRPORT TERMINAL MCKINLEYVILLE, CA 95521	SWEEPS UST	S106927170 N/A
SWEEPS UST:		
Status:	Not reported	
Comp Number:	48624	
Number:	Not reported	
Board Of Equalization:	44-005085	
Ref Date:	Not reported	
Act Date:	Not reported	
Created Date:	Not reported	
Tank Status:	Not reported	
Owner Tank Id:	Not reported	
Swrcb Tank Id:	12-000-048624-000004	
Actv Date:	Not reported	
Capacity:	25000	
Tank Use:	M.V. FUEL	
Stg:	PRODUCT	
Content:	AVIA. GAS	
Number Of Tanks:	8	
Status:	Not reported	
Comp Number:	48624	
Number:	Not reported	
Board Of Equalization:	44-005085	
Ref Date:	Not reported	
Act Date:	Not reported	
Created Date:	Not reported	
Tank Status:	Not reported	
Owner Tank Id:	Not reported	
Swrcb Tank Id:	12-000-048624-000006	
Actv Date:	Not reported	
Capacity:	10000	
Tank Use:	M.V. FUEL	
Stg:	PRODUCT	
Content:	LEADED	
Number Of Tanks:	Not reported	
Status:	Not reported	
Comp Number:	48624	
Number:	Not reported	
Board Of Equalization:	44-005085	
Ref Date:	Not reported	
Act Date:	Not reported	
Created Date:	Not reported	
Tank Status:	Not reported	
Owner Tank Id:	Not reported	
Swrcb Tank Id:	12-000-048624-000007	
Actv Date:	Not reported	
Capacity:	1000	
Tank Use:	M.V. FUEL	
Stg:	PRODUCT	
Content:	LEADED	
Number Of Tanks:	Not reported	
Status:	Not reported	
Comp Number:	48624	
Number:	Not reported	

DETAILED ORPHAN LISTING

Site	Database(s)	EDR ID Number EPA ID Number
HCDPW AV ARCATA EUREKA AIRPORT (Continued)		S106927170
Board Of Equalization: 44-005085		
Ref Date: Not reported		
Act Date: Not reported		
Created Date: Not reported		
Tank Status: Not reported		
Owner Tank Id: Not reported		
Swrcb Tank Id: 12-000-048624-000008		
Actv Date: Not reported		
Capacity: 10000		
Tank Use: M.V. FUEL		
Stg: PRODUCT		
Content: REG UNLEADED		
Number Of Tanks: Not reported		
Status: Not reported		
Comp Number: 48624		
Number: Not reported		
Board Of Equalization: 44-005085		
Ref Date: Not reported		
Act Date: Not reported		
Created Date: Not reported		
Tank Status: Not reported		
Owner Tank Id: Not reported		
Swrcb Tank Id: 12-000-048624-000009		
Actv Date: Not reported		
Capacity: 5000		
Tank Use: M.V. FUEL		
Stg: PRODUCT		
Content: REG UNLEADED		
Number Of Tanks: Not reported		
Status: Not reported		
Comp Number: 48624		
Number: Not reported		
Board Of Equalization: 44-005085		
Ref Date: Not reported		
Act Date: Not reported		
Created Date: Not reported		
Tank Status: Not reported		
Owner Tank Id: Not reported		
Swrcb Tank Id: 12-000-048624-000010		
Actv Date: Not reported		
Capacity: 3600		
Tank Use: M.V. FUEL		
Stg: PRODUCT		
Content: REG UNLEADED		
Number Of Tanks: Not reported		
Status: Not reported		
Comp Number: 48624		
Number: Not reported		
Board Of Equalization: 44-005085		
Ref Date: Not reported		
Act Date: Not reported		
Created Date: Not reported		
Tank Status: Not reported		
Owner Tank Id: Not reported		

DETAILED ORPHAN LISTING

Site	Database(s)	EDR ID Number EPA ID Number
<p>HCDPW AV ARCATA EUREKA AIRPORT (Continued)</p> <p>Swrcb Tank Id: 12-000-048624-000011 Actv Date: Not reported Capacity: 10000 Tank Use: M.V. FUEL Stg: PRODUCT Content: DIESEL Number Of Tanks: Not reported</p> <p>Status: Not reported Comp Number: 48624 Number: Not reported Board Of Equalization: 44-005085 Ref Date: Not reported Act Date: Not reported Created Date: Not reported Tank Status: Not reported Owner Tank Id: Not reported Swrcb Tank Id: 12-000-048624-000012 Actv Date: Not reported Capacity: 10000 Tank Use: M.V. FUEL Stg: PRODUCT Content: DIESEL Number Of Tanks: Not reported</p>		S106927170
<p>EUREKA-HUMBOLDT COUNTY AIRPORT - US ARCATA AUX NAS 3561 BOEING AVENUE MCKINLEYVILLE, CA 95521</p> <p>MCS: Global Id: T060232764 Latitude: 40.96314 Longitude: -124.116161 Case Type: Military UST Site Status: Open - Inactive Status Date: 2007-05-03 00:00:00 Lead Agency: NORTH COAST RWQCB (REGION 1) Caseworker: Not reported Local Agency: HUMBOLDT COUNTY LOP RB Case Number: 1DODTHU888 LOC Case Number: J09CA0799 File Location: Regional Board Potential Media Affect: Under Investigation Potential Contaminants of Concern: Not reported Site History: Not reported</p>	MCS	S110166239 N/A

GOVERNMENT RECORDS SEARCHED / DATA CURRENCY TRACKING

To maintain currency of the following federal and state databases, EDR contacts the appropriate governmental agency on a monthly or quarterly basis, as required.

Number of Days to Update: Provides confirmation that EDR is reporting records that have been updated within 90 days from the date the government agency made the information available to the public.

FEDERAL RECORDS

NPL: National Priority List

National Priorities List (Superfund). The NPL is a subset of CERCLIS and identifies over 1,200 sites for priority cleanup under the Superfund Program. NPL sites may encompass relatively large areas. As such, EDR provides polygon coverage for over 1,000 NPL site boundaries produced by EPA's Environmental Photographic Interpretation Center (EPIC) and regional EPA offices.

Date of Government Version: 03/31/2010	Source: EPA
Date Data Arrived at EDR: 04/02/2010	Telephone: N/A
Date Made Active in Reports: 04/12/2010	Last EDR Contact: 04/02/2010
Number of Days to Update: 10	Next Scheduled EDR Contact: 07/26/2010
	Data Release Frequency: Quarterly

NPL Site Boundaries

Sources:

EPA's Environmental Photographic Interpretation Center (EPIC)
Telephone: 202-564-7333

EPA Region 1
Telephone 617-918-1143

EPA Region 6
Telephone: 214-655-6659

EPA Region 3
Telephone 215-814-5418

EPA Region 7
Telephone: 913-551-7247

EPA Region 4
Telephone 404-562-8033

EPA Region 8
Telephone: 303-312-6774

EPA Region 5
Telephone 312-886-6686

EPA Region 9
Telephone: 415-947-4246

EPA Region 10
Telephone 206-553-8665

Proposed NPL: Proposed National Priority List Sites

A site that has been proposed for listing on the National Priorities List through the issuance of a proposed rule in the Federal Register. EPA then accepts public comments on the site, responds to the comments, and places on the NPL those sites that continue to meet the requirements for listing.

Date of Government Version: 03/31/2010	Source: EPA
Date Data Arrived at EDR: 04/02/2010	Telephone: N/A
Date Made Active in Reports: 04/12/2010	Last EDR Contact: 04/02/2010
Number of Days to Update: 10	Next Scheduled EDR Contact: 07/26/2010
	Data Release Frequency: Quarterly

DELISTED NPL: National Priority List Deletions

The National Oil and Hazardous Substances Pollution Contingency Plan (NCP) establishes the criteria that the EPA uses to delete sites from the NPL. In accordance with 40 CFR 300.425.(e), sites may be deleted from the NPL where no further response is appropriate.

Date of Government Version: 03/31/2010	Source: EPA
Date Data Arrived at EDR: 04/02/2010	Telephone: N/A
Date Made Active in Reports: 04/12/2010	Last EDR Contact: 04/02/2010
Number of Days to Update: 10	Next Scheduled EDR Contact: 07/26/2010
	Data Release Frequency: Quarterly

GOVERNMENT RECORDS SEARCHED / DATA CURRENCY TRACKING

NPL LIENS: Federal Superfund Liens

Federal Superfund Liens. Under the authority granted the USEPA by CERCLA of 1980, the USEPA has the authority to file liens against real property in order to recover remedial action expenditures or when the property owner received notification of potential liability. USEPA compiles a listing of filed notices of Superfund Liens.

Date of Government Version: 10/15/1991
Date Data Arrived at EDR: 02/02/1994
Date Made Active in Reports: 03/30/1994
Number of Days to Update: 56

Source: EPA
Telephone: 202-564-4267
Last EDR Contact: 03/01/2010
Next Scheduled EDR Contact: 05/31/2010
Data Release Frequency: No Update Planned

CERCLIS: Comprehensive Environmental Response, Compensation, and Liability Information System

CERCLIS contains data on potentially hazardous waste sites that have been reported to the USEPA by states, municipalities, private companies and private persons, pursuant to Section 103 of the Comprehensive Environmental Response, Compensation, and Liability Act (CERCLA). CERCLIS contains sites which are either proposed to or on the National Priorities List (NPL) and sites which are in the screening and assessment phase for possible inclusion on the NPL.

Date of Government Version: 01/29/2010
Date Data Arrived at EDR: 02/09/2010
Date Made Active in Reports: 04/12/2010
Number of Days to Update: 62

Source: EPA
Telephone: 703-412-9810
Last EDR Contact: 03/30/2010
Next Scheduled EDR Contact: 07/12/2010
Data Release Frequency: Quarterly

CERCLIS-NFRAP: CERCLIS No Further Remedial Action Planned

Archived sites are sites that have been removed and archived from the inventory of CERCLIS sites. Archived status indicates that, to the best of EPA's knowledge, assessment at a site has been completed and that EPA has determined no further steps will be taken to list this site on the National Priorities List (NPL), unless information indicates this decision was not appropriate or other considerations require a recommendation for listing at a later time. This decision does not necessarily mean that there is no hazard associated with a given site; it only means that, based upon available information, the location is not judged to be a potential NPL site.

Date of Government Version: 06/23/2009
Date Data Arrived at EDR: 09/02/2009
Date Made Active in Reports: 09/21/2009
Number of Days to Update: 19

Source: EPA
Telephone: 703-412-9810
Last EDR Contact: 03/11/2010
Next Scheduled EDR Contact: 06/14/2010
Data Release Frequency: Quarterly

LIENS 2: CERCLA Lien Information

A Federal CERCLA ('Superfund') lien can exist by operation of law at any site or property at which EPA has spent Superfund monies. These monies are spent to investigate and address releases and threatened releases of contamination. CERCLIS provides information as to the identity of these sites and properties.

Date of Government Version: 02/05/2010
Date Data Arrived at EDR: 02/11/2010
Date Made Active in Reports: 04/12/2010
Number of Days to Update: 60

Source: Environmental Protection Agency
Telephone: 202-564-6023
Last EDR Contact: 02/01/2010
Next Scheduled EDR Contact: 05/17/2010
Data Release Frequency: Varies

CORRACTS: Corrective Action Report

CORRACTS identifies hazardous waste handlers with RCRA corrective action activity.

Date of Government Version: 12/11/2009
Date Data Arrived at EDR: 12/29/2009
Date Made Active in Reports: 02/10/2010
Number of Days to Update: 43

Source: EPA
Telephone: 800-424-9346
Last EDR Contact: 02/15/2010
Next Scheduled EDR Contact: 05/31/2010
Data Release Frequency: Quarterly

RCRA-TSDF: RCRA - Treatment, Storage and Disposal

RCRAInfo is EPA's comprehensive information system, providing access to data supporting the Resource Conservation and Recovery Act (RCRA) of 1976 and the Hazardous and Solid Waste Amendments (HSWA) of 1984. The database includes selective information on sites which generate, transport, store, treat and/or dispose of hazardous waste as defined by the Resource Conservation and Recovery Act (RCRA). Transporters are individuals or entities that move hazardous waste from the generator offsite to a facility that can recycle, treat, store, or dispose of the waste. TSDFs treat, store, or dispose of the waste.

GOVERNMENT RECORDS SEARCHED / DATA CURRENCY TRACKING

Date of Government Version: 01/13/2010
Date Data Arrived at EDR: 01/15/2010
Date Made Active in Reports: 02/18/2010
Number of Days to Update: 34

Source: Environmental Protection Agency
Telephone: (415) 495-8895
Last EDR Contact: 02/19/2010
Next Scheduled EDR Contact: 04/19/2010
Data Release Frequency: Quarterly

RCRA-LQG: RCRA - Large Quantity Generators

RCRAInfo is EPA's comprehensive information system, providing access to data supporting the Resource Conservation and Recovery Act (RCRA) of 1976 and the Hazardous and Solid Waste Amendments (HSWA) of 1984. The database includes selective information on sites which generate, transport, store, treat and/or dispose of hazardous waste as defined by the Resource Conservation and Recovery Act (RCRA). Large quantity generators (LQGs) generate over 1,000 kilograms (kg) of hazardous waste, or over 1 kg of acutely hazardous waste per month.

Date of Government Version: 01/13/2010
Date Data Arrived at EDR: 01/15/2010
Date Made Active in Reports: 02/18/2010
Number of Days to Update: 34

Source: Environmental Protection Agency
Telephone: (415) 495-8895
Last EDR Contact: 02/19/2010
Next Scheduled EDR Contact: 04/19/2010
Data Release Frequency: Quarterly

RCRA-SQG: RCRA - Small Quantity Generators

RCRAInfo is EPA's comprehensive information system, providing access to data supporting the Resource Conservation and Recovery Act (RCRA) of 1976 and the Hazardous and Solid Waste Amendments (HSWA) of 1984. The database includes selective information on sites which generate, transport, store, treat and/or dispose of hazardous waste as defined by the Resource Conservation and Recovery Act (RCRA). Small quantity generators (SQGs) generate between 100 kg and 1,000 kg of hazardous waste per month.

Date of Government Version: 01/13/2010
Date Data Arrived at EDR: 01/15/2010
Date Made Active in Reports: 02/18/2010
Number of Days to Update: 34

Source: Environmental Protection Agency
Telephone: (415) 495-8895
Last EDR Contact: 02/19/2010
Next Scheduled EDR Contact: 04/19/2010
Data Release Frequency: Quarterly

RCRA-CESQG: RCRA - Conditionally Exempt Small Quantity Generators

RCRAInfo is EPA's comprehensive information system, providing access to data supporting the Resource Conservation and Recovery Act (RCRA) of 1976 and the Hazardous and Solid Waste Amendments (HSWA) of 1984. The database includes selective information on sites which generate, transport, store, treat and/or dispose of hazardous waste as defined by the Resource Conservation and Recovery Act (RCRA). Conditionally exempt small quantity generators (CESQGs) generate less than 100 kg of hazardous waste, or less than 1 kg of acutely hazardous waste per month.

Date of Government Version: 01/13/2010
Date Data Arrived at EDR: 01/15/2010
Date Made Active in Reports: 02/18/2010
Number of Days to Update: 34

Source: Environmental Protection Agency
Telephone: (415) 495-8895
Last EDR Contact: 02/19/2010
Next Scheduled EDR Contact: 04/19/2010
Data Release Frequency: Varies

RCRA-NonGen: RCRA - Non Generators

RCRAInfo is EPA's comprehensive information system, providing access to data supporting the Resource Conservation and Recovery Act (RCRA) of 1976 and the Hazardous and Solid Waste Amendments (HSWA) of 1984. The database includes selective information on sites which generate, transport, store, treat and/or dispose of hazardous waste as defined by the Resource Conservation and Recovery Act (RCRA). Non-Generators do not presently generate hazardous waste.

Date of Government Version: 01/13/2010
Date Data Arrived at EDR: 01/15/2010
Date Made Active in Reports: 02/18/2010
Number of Days to Update: 34

Source: Environmental Protection Agency
Telephone: (415) 495-8895
Last EDR Contact: 02/19/2010
Next Scheduled EDR Contact: 04/19/2010
Data Release Frequency: Varies

GOVERNMENT RECORDS SEARCHED / DATA CURRENCY TRACKING

US ENG CONTROLS: Engineering Controls Sites List

A listing of sites with engineering controls in place. Engineering controls include various forms of caps, building foundations, liners, and treatment methods to create pathway elimination for regulated substances to enter environmental media or effect human health.

Date of Government Version: 12/20/2009	Source: Environmental Protection Agency
Date Data Arrived at EDR: 01/20/2010	Telephone: 703-603-0695
Date Made Active in Reports: 04/12/2010	Last EDR Contact: 03/15/2010
Number of Days to Update: 82	Next Scheduled EDR Contact: 06/28/2010
	Data Release Frequency: Varies

US INST CONTROL: Sites with Institutional Controls

A listing of sites with institutional controls in place. Institutional controls include administrative measures, such as groundwater use restrictions, construction restrictions, property use restrictions, and post remediation care requirements intended to prevent exposure to contaminants remaining on site. Deed restrictions are generally required as part of the institutional controls.

Date of Government Version: 12/20/2009	Source: Environmental Protection Agency
Date Data Arrived at EDR: 01/20/2010	Telephone: 703-603-0695
Date Made Active in Reports: 04/12/2010	Last EDR Contact: 03/15/2010
Number of Days to Update: 82	Next Scheduled EDR Contact: 06/28/2010
	Data Release Frequency: Varies

ERNS: Emergency Response Notification System

Emergency Response Notification System. ERNS records and stores information on reported releases of oil and hazardous substances.

Date of Government Version: 12/31/2009	Source: National Response Center, United States Coast Guard
Date Data Arrived at EDR: 01/22/2010	Telephone: 202-267-2180
Date Made Active in Reports: 02/11/2010	Last EDR Contact: 04/07/2010
Number of Days to Update: 20	Next Scheduled EDR Contact: 07/19/2010
	Data Release Frequency: Annually

HMIRS: Hazardous Materials Information Reporting System

Hazardous Materials Incident Report System. HMIRS contains hazardous material spill incidents reported to DOT.

Date of Government Version: 12/31/2009	Source: U.S. Department of Transportation
Date Data Arrived at EDR: 01/06/2010	Telephone: 202-366-4555
Date Made Active in Reports: 02/10/2010	Last EDR Contact: 04/07/2010
Number of Days to Update: 35	Next Scheduled EDR Contact: 07/19/2010
	Data Release Frequency: Annually

DOT OPS: Incident and Accident Data

Department of Transportation, Office of Pipeline Safety Incident and Accident data.

Date of Government Version: 01/12/2010	Source: Department of Transportation, Office of Pipeline Safety
Date Data Arrived at EDR: 02/09/2010	Telephone: 202-366-4595
Date Made Active in Reports: 04/12/2010	Last EDR Contact: 02/09/2010
Number of Days to Update: 62	Next Scheduled EDR Contact: 05/24/2010
	Data Release Frequency: Varies

US CDL: Clandestine Drug Labs

A listing of clandestine drug lab locations. The U.S. Department of Justice ("the Department") provides this web site as a public service. It contains addresses of some locations where law enforcement agencies reported they found chemicals or other items that indicated the presence of either clandestine drug laboratories or dumpsites. In most cases, the source of the entries is not the Department, and the Department has not verified the entry and does not guarantee its accuracy. Members of the public must verify the accuracy of all entries by, for example, contacting local law enforcement and local health departments.

GOVERNMENT RECORDS SEARCHED / DATA CURRENCY TRACKING

Date of Government Version: 08/19/2009
Date Data Arrived at EDR: 12/29/2009
Date Made Active in Reports: 02/10/2010
Number of Days to Update: 43

Source: Drug Enforcement Administration
Telephone: 202-307-1000
Last EDR Contact: 12/14/2009
Next Scheduled EDR Contact: 03/22/2010
Data Release Frequency: Quarterly

US BROWNFIELDS: A Listing of Brownfields Sites

Included in the listing are brownfields properties addresses by Cooperative Agreement Recipients and brownfields properties addressed by Targeted Brownfields Assessments. Targeted Brownfields Assessments-EPA's Targeted Brownfields Assessments (TBA) program is designed to help states, tribes, and municipalities--especially those without EPA Brownfields Assessment Demonstration Pilots--minimize the uncertainties of contamination often associated with brownfields. Under the TBA program, EPA provides funding and/or technical assistance for environmental assessments at brownfields sites throughout the country. Targeted Brownfields Assessments supplement and work with other efforts under EPA's Brownfields Initiative to promote cleanup and redevelopment of brownfields. Cooperative Agreement Recipients-States, political subdivisions, territories, and Indian tribes become Brownfields Cleanup Revolving Loan Fund (BCRLF) cooperative agreement recipients when they enter into BCRLF cooperative agreements with the U.S. EPA. EPA selects BCRLF cooperative agreement recipients based on a proposal and application process. BCRLF cooperative agreement recipients must use EPA funds provided through BCRLF cooperative agreement for specified brownfields-related cleanup activities.

Date of Government Version: 10/01/2009
Date Data Arrived at EDR: 11/04/2009
Date Made Active in Reports: 12/16/2009
Number of Days to Update: 42

Source: Environmental Protection Agency
Telephone: 202-566-2777
Last EDR Contact: 03/23/2010
Next Scheduled EDR Contact: 07/12/2010
Data Release Frequency: Semi-Annually

DOD: Department of Defense Sites

This data set consists of federally owned or administered lands, administered by the Department of Defense, that have any area equal to or greater than 640 acres of the United States, Puerto Rico, and the U.S. Virgin Islands.

Date of Government Version: 12/31/2005
Date Data Arrived at EDR: 11/10/2006
Date Made Active in Reports: 01/11/2007
Number of Days to Update: 62

Source: USGS
Telephone: 703-692-8801
Last EDR Contact: 01/19/2010
Next Scheduled EDR Contact: 05/03/2010
Data Release Frequency: Semi-Annually

FUDS: Formerly Used Defense Sites

The listing includes locations of Formerly Used Defense Sites properties where the US Army Corps of Engineers is actively working or will take necessary cleanup actions.

Date of Government Version: 12/31/2008
Date Data Arrived at EDR: 09/30/2009
Date Made Active in Reports: 12/01/2009
Number of Days to Update: 62

Source: U.S. Army Corps of Engineers
Telephone: 202-528-4285
Last EDR Contact: 03/18/2010
Next Scheduled EDR Contact: 06/28/2010
Data Release Frequency: Varies

LUCIS: Land Use Control Information System

LUCIS contains records of land use control information pertaining to the former Navy Base Realignment and Closure properties.

Date of Government Version: 12/09/2005
Date Data Arrived at EDR: 12/11/2006
Date Made Active in Reports: 01/11/2007
Number of Days to Update: 31

Source: Department of the Navy
Telephone: 843-820-7326
Last EDR Contact: 03/17/2010
Next Scheduled EDR Contact: 06/07/2010
Data Release Frequency: Varies

CONSENT: Superfund (CERCLA) Consent Decrees

Major legal settlements that establish responsibility and standards for cleanup at NPL (Superfund) sites. Released periodically by United States District Courts after settlement by parties to litigation matters.

GOVERNMENT RECORDS SEARCHED / DATA CURRENCY TRACKING

Date of Government Version: 08/03/2009
Date Data Arrived at EDR: 10/27/2009
Date Made Active in Reports: 11/09/2009
Number of Days to Update: 13

Source: Department of Justice, Consent Decree Library
Telephone: Varies
Last EDR Contact: 04/05/2010
Next Scheduled EDR Contact: 07/19/2010
Data Release Frequency: Varies

ROD: Records Of Decision

Record of Decision. ROD documents mandate a permanent remedy at an NPL (Superfund) site containing technical and health information to aid in the cleanup.

Date of Government Version: 12/01/2009
Date Data Arrived at EDR: 12/15/2009
Date Made Active in Reports: 01/19/2010
Number of Days to Update: 35

Source: EPA
Telephone: 703-416-0223
Last EDR Contact: 04/02/2010
Next Scheduled EDR Contact: 06/28/2010
Data Release Frequency: Annually

UMTRA: Uranium Mill Tailings Sites

Uranium ore was mined by private companies for federal government use in national defense programs. When the mills shut down, large piles of the sand-like material (mill tailings) remain after uranium has been extracted from the ore. Levels of human exposure to radioactive materials from the piles are low; however, in some cases tailings were used as construction materials before the potential health hazards of the tailings were recognized.

Date of Government Version: 01/05/2009
Date Data Arrived at EDR: 05/07/2009
Date Made Active in Reports: 05/08/2009
Number of Days to Update: 1

Source: Department of Energy
Telephone: 505-845-0011
Last EDR Contact: 01/21/2010
Next Scheduled EDR Contact: 06/14/2010
Data Release Frequency: Varies

DEBRIS REGION 9: Torres Martinez Reservation Illegal Dump Site Locations

A listing of illegal dump sites location on the Torres Martinez Indian Reservation located in eastern Riverside County and northern Imperial County, California.

Date of Government Version: 01/12/2009
Date Data Arrived at EDR: 05/07/2009
Date Made Active in Reports: 09/21/2009
Number of Days to Update: 137

Source: EPA, Region 9
Telephone: 415-972-3336
Last EDR Contact: 03/22/2010
Next Scheduled EDR Contact: 06/21/2010
Data Release Frequency: Varies

ODI: Open Dump Inventory

An open dump is defined as a disposal facility that does not comply with one or more of the Part 257 or Part 258 Subtitle D Criteria.

Date of Government Version: 06/30/1985
Date Data Arrived at EDR: 08/09/2004
Date Made Active in Reports: 09/17/2004
Number of Days to Update: 39

Source: Environmental Protection Agency
Telephone: 800-424-9346
Last EDR Contact: 06/09/2004
Next Scheduled EDR Contact: N/A
Data Release Frequency: No Update Planned

MINES: Mines Master Index File

Contains all mine identification numbers issued for mines active or opened since 1971. The data also includes violation information.

Date of Government Version: 11/17/2009
Date Data Arrived at EDR: 12/08/2009
Date Made Active in Reports: 01/19/2010
Number of Days to Update: 42

Source: Department of Labor, Mine Safety and Health Administration
Telephone: 303-231-5959
Last EDR Contact: 03/10/2010
Next Scheduled EDR Contact: 06/21/2010
Data Release Frequency: Semi-Annually

TRIS: Toxic Chemical Release Inventory System

Toxic Release Inventory System. TRIS identifies facilities which release toxic chemicals to the air, water and land in reportable quantities under SARA Title III Section 313.

GOVERNMENT RECORDS SEARCHED / DATA CURRENCY TRACKING

Date of Government Version: 12/31/2008
Date Data Arrived at EDR: 01/13/2010
Date Made Active in Reports: 02/18/2010
Number of Days to Update: 36

Source: EPA
Telephone: 202-566-0250
Last EDR Contact: 03/02/2010
Next Scheduled EDR Contact: 06/14/2010
Data Release Frequency: Annually

TSCA: Toxic Substances Control Act

Toxic Substances Control Act. TSCA identifies manufacturers and importers of chemical substances included on the TSCA Chemical Substance Inventory list. It includes data on the production volume of these substances by plant site.

Date of Government Version: 12/31/2002
Date Data Arrived at EDR: 04/14/2006
Date Made Active in Reports: 05/30/2006
Number of Days to Update: 46

Source: EPA
Telephone: 202-260-5521
Last EDR Contact: 03/30/2010
Next Scheduled EDR Contact: 07/12/2010
Data Release Frequency: Every 4 Years

FTTS: FIFRA/ TSCA Tracking System - FIFRA (Federal Insecticide, Fungicide, & Rodenticide Act)/TSCA (Toxic Substances Control Act)
FTTS tracks administrative cases and pesticide enforcement actions and compliance activities related to FIFRA, TSCA and EPCRA (Emergency Planning and Community Right-to-Know Act). To maintain currency, EDR contacts the Agency on a quarterly basis.

Date of Government Version: 04/09/2009
Date Data Arrived at EDR: 04/16/2009
Date Made Active in Reports: 05/11/2009
Number of Days to Update: 25

Source: EPA/Office of Prevention, Pesticides and Toxic Substances
Telephone: 202-566-1667
Last EDR Contact: 03/01/2010
Next Scheduled EDR Contact: 06/14/2010
Data Release Frequency: Quarterly

FTTS INSP: FIFRA/ TSCA Tracking System - FIFRA (Federal Insecticide, Fungicide, & Rodenticide Act)/TSCA (Toxic Substances Control Act)
A listing of FIFRA/TSCA Tracking System (FTTS) inspections and enforcements.

Date of Government Version: 04/09/2009
Date Data Arrived at EDR: 04/16/2009
Date Made Active in Reports: 05/11/2009
Number of Days to Update: 25

Source: EPA
Telephone: 202-566-1667
Last EDR Contact: 03/01/2010
Next Scheduled EDR Contact: 06/14/2010
Data Release Frequency: Quarterly

HIST FTTS: FIFRA/TSCA Tracking System Administrative Case Listing

A complete administrative case listing from the FIFRA/TSCA Tracking System (FTTS) for all ten EPA regions. The information was obtained from the National Compliance Database (NCDB). NCDB supports the implementation of FIFRA (Federal Insecticide, Fungicide, and Rodenticide Act) and TSCA (Toxic Substances Control Act). Some EPA regions are now closing out records. Because of that, and the fact that some EPA regions are not providing EPA Headquarters with updated records, it was decided to create a HIST FTTS database. It included records that may not be included in the newer FTTS database updates. This database is no longer updated.

Date of Government Version: 10/19/2006
Date Data Arrived at EDR: 03/01/2007
Date Made Active in Reports: 04/10/2007
Number of Days to Update: 40

Source: Environmental Protection Agency
Telephone: 202-564-2501
Last EDR Contact: 12/17/2007
Next Scheduled EDR Contact: 03/17/2008
Data Release Frequency: No Update Planned

HIST FTTS INSP: FIFRA/TSCA Tracking System Inspection & Enforcement Case Listing

A complete inspection and enforcement case listing from the FIFRA/TSCA Tracking System (FTTS) for all ten EPA regions. The information was obtained from the National Compliance Database (NCDB). NCDB supports the implementation of FIFRA (Federal Insecticide, Fungicide, and Rodenticide Act) and TSCA (Toxic Substances Control Act). Some EPA regions are now closing out records. Because of that, and the fact that some EPA regions are not providing EPA Headquarters with updated records, it was decided to create a HIST FTTS database. It included records that may not be included in the newer FTTS database updates. This database is no longer updated.

GOVERNMENT RECORDS SEARCHED / DATA CURRENCY TRACKING

Date of Government Version: 10/19/2006
Date Data Arrived at EDR: 03/01/2007
Date Made Active in Reports: 04/10/2007
Number of Days to Update: 40

Source: Environmental Protection Agency
Telephone: 202-564-2501
Last EDR Contact: 12/17/2008
Next Scheduled EDR Contact: 03/17/2008
Data Release Frequency: No Update Planned

SSTS: Section 7 Tracking Systems

Section 7 of the Federal Insecticide, Fungicide and Rodenticide Act, as amended (92 Stat. 829) requires all registered pesticide-producing establishments to submit a report to the Environmental Protection Agency by March 1st each year. Each establishment must report the types and amounts of pesticides, active ingredients and devices being produced, and those having been produced and sold or distributed in the past year.

Date of Government Version: 12/31/2008
Date Data Arrived at EDR: 01/06/2010
Date Made Active in Reports: 02/10/2010
Number of Days to Update: 35

Source: EPA
Telephone: 202-564-4203
Last EDR Contact: 02/01/2010
Next Scheduled EDR Contact: 05/17/2010
Data Release Frequency: Annually

ICIS: Integrated Compliance Information System

The Integrated Compliance Information System (ICIS) supports the information needs of the national enforcement and compliance program as well as the unique needs of the National Pollutant Discharge Elimination System (NPDES) program.

Date of Government Version: 11/10/2009
Date Data Arrived at EDR: 11/18/2009
Date Made Active in Reports: 01/19/2010
Number of Days to Update: 62

Source: Environmental Protection Agency
Telephone: 202-564-5088
Last EDR Contact: 03/29/2010
Next Scheduled EDR Contact: 07/12/2010
Data Release Frequency: Quarterly

PADS: PCB Activity Database System

PCB Activity Database. PADS Identifies generators, transporters, commercial storers and/or brokers and disposers of PCB's who are required to notify the EPA of such activities.

Date of Government Version: 09/01/2009
Date Data Arrived at EDR: 10/21/2009
Date Made Active in Reports: 12/01/2009
Number of Days to Update: 41

Source: EPA
Telephone: 202-566-0500
Last EDR Contact: 02/16/2010
Next Scheduled EDR Contact: 05/03/2010
Data Release Frequency: Annually

MLTS: Material Licensing Tracking System

MLTS is maintained by the Nuclear Regulatory Commission and contains a list of approximately 8,100 sites which possess or use radioactive materials and which are subject to NRC licensing requirements. To maintain currency, EDR contacts the Agency on a quarterly basis.

Date of Government Version: 12/24/2009
Date Data Arrived at EDR: 12/31/2009
Date Made Active in Reports: 02/10/2010
Number of Days to Update: 41

Source: Nuclear Regulatory Commission
Telephone: 301-415-7169
Last EDR Contact: 03/15/2010
Next Scheduled EDR Contact: 06/28/2010
Data Release Frequency: Quarterly

RADINFO: Radiation Information Database

The Radiation Information Database (RADINFO) contains information about facilities that are regulated by U.S. Environmental Protection Agency (EPA) regulations for radiation and radioactivity.

Date of Government Version: 01/12/2010
Date Data Arrived at EDR: 01/13/2010
Date Made Active in Reports: 02/10/2010
Number of Days to Update: 28

Source: Environmental Protection Agency
Telephone: 202-343-9775
Last EDR Contact: 04/14/2010
Next Scheduled EDR Contact: 07/26/2010
Data Release Frequency: Quarterly

GOVERNMENT RECORDS SEARCHED / DATA CURRENCY TRACKING

FINDS: Facility Index System/Facility Registry System

Facility Index System. FINDS contains both facility information and 'pointers' to other sources that contain more detail. EDR includes the following FINDS databases in this report: PCS (Permit Compliance System), AIRS (Aerometric Information Retrieval System), DOCKET (Enforcement Docket used to manage and track information on civil judicial enforcement cases for all environmental statutes), FURS (Federal Underground Injection Control), C-DOCKET (Criminal Docket System used to track criminal enforcement actions for all environmental statutes), FFIS (Federal Facilities Information System), STATE (State Environmental Laws and Statutes), and PADS (PCB Activity Data System).

Date of Government Version: 10/19/2009	Source: EPA
Date Data Arrived at EDR: 10/22/2009	Telephone: (415) 947-8000
Date Made Active in Reports: 12/01/2009	Last EDR Contact: 03/15/2010
Number of Days to Update: 40	Next Scheduled EDR Contact: 06/28/2010
	Data Release Frequency: Quarterly

RAATS: RCRA Administrative Action Tracking System

RCRA Administration Action Tracking System. RAATS contains records based on enforcement actions issued under RCRA pertaining to major violators and includes administrative and civil actions brought by the EPA. For administration actions after September 30, 1995, data entry in the RAATS database was discontinued. EPA will retain a copy of the database for historical records. It was necessary to terminate RAATS because a decrease in agency resources made it impossible to continue to update the information contained in the database.

Date of Government Version: 04/17/1995	Source: EPA
Date Data Arrived at EDR: 07/03/1995	Telephone: 202-564-4104
Date Made Active in Reports: 08/07/1995	Last EDR Contact: 06/02/2008
Number of Days to Update: 35	Next Scheduled EDR Contact: 09/01/2008
	Data Release Frequency: No Update Planned

BRS: Biennial Reporting System

The Biennial Reporting System is a national system administered by the EPA that collects data on the generation and management of hazardous waste. BRS captures detailed data from two groups: Large Quantity Generators (LQG) and Treatment, Storage, and Disposal Facilities.

Date of Government Version: 12/31/2007	Source: EPA/NTIS
Date Data Arrived at EDR: 02/19/2009	Telephone: 800-424-9346
Date Made Active in Reports: 05/22/2009	Last EDR Contact: 02/25/2010
Number of Days to Update: 92	Next Scheduled EDR Contact: 06/07/2010
	Data Release Frequency: Biennially

FEDERAL FACILITY: Federal Facility Site Information listing

A listing of NPL and Base Realignment & Closure sites found in the CERCLIS database where FERRO is involved in cleanup projects.

Date of Government Version: 06/23/2009	Source: Environmental Protection Agency
Date Data Arrived at EDR: 01/15/2010	Telephone: 703-603-8704
Date Made Active in Reports: 02/10/2010	Last EDR Contact: 04/14/2010
Number of Days to Update: 26	Next Scheduled EDR Contact: 07/26/2010
	Data Release Frequency: Varies

US HIST CDL: National Clandestine Laboratory Register

A listing of clandestine drug lab locations. The U.S. Department of Justice ("the Department") provides this web site as a public service. It contains addresses of some locations where law enforcement agencies reported they found chemicals or other items that indicated the presence of either clandestine drug laboratories or dumpsites. In most cases, the source of the entries is not the Department, and the Department has not verified the entry and does not guarantee its accuracy. Members of the public must verify the accuracy of all entries by, for example, contacting local law enforcement and local health departments.

Date of Government Version: 09/01/2007	Source: Drug Enforcement Administration
Date Data Arrived at EDR: 11/19/2008	Telephone: 202-307-1000
Date Made Active in Reports: 03/30/2009	Last EDR Contact: 03/23/2009
Number of Days to Update: 131	Next Scheduled EDR Contact: 06/22/2009
	Data Release Frequency: No Update Planned

GOVERNMENT RECORDS SEARCHED / DATA CURRENCY TRACKING

PCB TRANSFORMER: PCB Transformer Registration Database

The database of PCB transformer registrations that includes all PCB registration submittals.

Date of Government Version: 01/01/2008	Source: Environmental Protection Agency
Date Data Arrived at EDR: 02/18/2009	Telephone: 202-566-0517
Date Made Active in Reports: 05/29/2009	Last EDR Contact: 02/24/2010
Number of Days to Update: 100	Next Scheduled EDR Contact: 05/17/2010
	Data Release Frequency: Varies

COAL ASH DOE: Sleam-Electric Plan Operation Data

A listing of power plants that store ash in surface ponds.

Date of Government Version: 12/31/2005	Source: Department of Energy
Date Data Arrived at EDR: 08/07/2009	Telephone: 202-586-8719
Date Made Active in Reports: 10/22/2009	Last EDR Contact: 01/27/2010
Number of Days to Update: 76	Next Scheduled EDR Contact: 05/03/2010
	Data Release Frequency: Varies

FEMA UST: Underground Storage Tank Listing

A listing of all FEMA owned underground storage tanks.

Date of Government Version: 01/01/2010	Source: FEMA
Date Data Arrived at EDR: 02/16/2010	Telephone: 202-646-5797
Date Made Active in Reports: 04/12/2010	Last EDR Contact: 01/18/2010
Number of Days to Update: 55	Next Scheduled EDR Contact: 05/03/2010
	Data Release Frequency: Varies

COAL ASH EPA: Coal Combustion Residues Surface Impoundments List

A listing of coal combustion residues surface impoundments with high hazard potential ratings.

Date of Government Version: 11/09/2009	Source: Environmental Protection Agency
Date Data Arrived at EDR: 12/18/2009	Telephone: N/A
Date Made Active in Reports: 02/10/2010	Last EDR Contact: 03/16/2010
Number of Days to Update: 54	Next Scheduled EDR Contact: 06/28/2010
	Data Release Frequency: Varies

SCRD DRYCLEANERS: State Coalition for Remediation of Drycleaners Listing

The State Coalition for Remediation of Drycleaners was established in 1998, with support from the U.S. EPA Office of Superfund Remediation and Technology Innovation. It is comprised of representatives of states with established drycleaner remediation programs. Currently the member states are Alabama, Connecticut, Florida, Illinois, Kansas, Minnesota, Missouri, North Carolina, Oregon, South Carolina, Tennessee, Texas, and Wisconsin.

Date of Government Version: 02/10/2010	Source: Environmental Protection Agency
Date Data Arrived at EDR: 02/11/2010	Telephone: 615-532-8599
Date Made Active in Reports: 04/12/2010	Last EDR Contact: 02/08/2010
Number of Days to Update: 60	Next Scheduled EDR Contact: 05/10/2010
	Data Release Frequency: Varies

STATE AND LOCAL RECORDS

HIST CAL-SITES: Calsites Database

The Calsites database contains potential or confirmed hazardous substance release properties. In 1996, California EPA reevaluated and significantly reduced the number of sites in the Calsites database. No longer updated by the state agency. It has been replaced by ENVIROSTOR.

Date of Government Version: 08/08/2005	Source: Department of Toxic Substance Control
Date Data Arrived at EDR: 08/03/2006	Telephone: 916-323-3400
Date Made Active in Reports: 08/24/2006	Last EDR Contact: 02/23/2009
Number of Days to Update: 21	Next Scheduled EDR Contact: 05/25/2009
	Data Release Frequency: No Update Planned

GOVERNMENT RECORDS SEARCHED / DATA CURRENCY TRACKING

CA BOND EXP. PLAN: Bond Expenditure Plan

Department of Health Services developed a site-specific expenditure plan as the basis for an appropriation of Hazardous Substance Cleanup Bond Act funds. It is not updated.

Date of Government Version: 01/01/1989
Date Data Arrived at EDR: 07/27/1994
Date Made Active in Reports: 08/02/1994
Number of Days to Update: 6

Source: Department of Health Services
Telephone: 916-255-2118
Last EDR Contact: 05/31/1994
Next Scheduled EDR Contact: N/A
Data Release Frequency: No Update Planned

SCH: School Property Evaluation Program

This category contains proposed and existing school sites that are being evaluated by DTSC for possible hazardous materials contamination. In some cases, these properties may be listed in the CalSites category depending on the level of threat to public health and safety or the environment they pose.

Date of Government Version: 02/08/2010
Date Data Arrived at EDR: 02/09/2010
Date Made Active in Reports: 02/18/2010
Number of Days to Update: 9

Source: Department of Toxic Substances Control
Telephone: 916-323-3400
Last EDR Contact: 02/09/2010
Next Scheduled EDR Contact: 05/24/2010
Data Release Frequency: Quarterly

TOXIC PITS: Toxic Pits Cleanup Act Sites

Toxic PITS Cleanup Act Sites. TOXIC PITS identifies sites suspected of containing hazardous substances where cleanup has not yet been completed.

Date of Government Version: 07/01/1995
Date Data Arrived at EDR: 08/30/1995
Date Made Active in Reports: 09/26/1995
Number of Days to Update: 27

Source: State Water Resources Control Board
Telephone: 916-227-4364
Last EDR Contact: 01/26/2009
Next Scheduled EDR Contact: 04/27/2009
Data Release Frequency: No Update Planned

SWF/LF (SWIS): Solid Waste Information System

Active, Closed and Inactive Landfills. SWF/LF records typically contain an inventory of solid waste disposal facilities or landfills. These may be active or inactive facilities or open dumps that failed to meet RCRA Section 4004 criteria for solid waste landfills or disposal sites.

Date of Government Version: 02/22/2010
Date Data Arrived at EDR: 02/24/2010
Date Made Active in Reports: 03/04/2010
Number of Days to Update: 8

Source: Department of Resources Recycling and Recovery
Telephone: 916-341-6320
Last EDR Contact: 02/24/2010
Next Scheduled EDR Contact: 06/07/2010
Data Release Frequency: Quarterly

WMUDS/SWAT: Waste Management Unit Database

Waste Management Unit Database System. WMUDS is used by the State Water Resources Control Board staff and the Regional Water Quality Control Boards for program tracking and inventory of waste management units. WMUDS is composed of the following databases: Facility Information, Scheduled Inspections Information, Waste Management Unit Information, SWAT Program Information, SWAT Report Summary Information, SWAT Report Summary Data, Chapter 15 (formerly Subchapter 15) Information, Chapter 15 Monitoring Parameters, TPCA Program Information, RCRA Program Information, Closure Information, and Interested Parties Information.

Date of Government Version: 04/01/2000
Date Data Arrived at EDR: 04/10/2000
Date Made Active in Reports: 05/10/2000
Number of Days to Update: 30

Source: State Water Resources Control Board
Telephone: 916-227-4448
Last EDR Contact: 03/15/2010
Next Scheduled EDR Contact: 05/31/2010
Data Release Frequency: Quarterly

NPDES: NPDES Permits Listing

A listing of NPDES permits, including stormwater.

GOVERNMENT RECORDS SEARCHED / DATA CURRENCY TRACKING

Date of Government Version: 02/22/2010
Date Data Arrived at EDR: 02/24/2010
Date Made Active in Reports: 03/04/2010
Number of Days to Update: 8

Source: State Water Resources Control Board
Telephone: 916-445-9379
Last EDR Contact: 02/24/2010
Next Scheduled EDR Contact: 06/07/2010
Data Release Frequency: Quarterly

CA WDS: Waste Discharge System

Sites which have been issued waste discharge requirements.

Date of Government Version: 06/19/2007
Date Data Arrived at EDR: 06/20/2007
Date Made Active in Reports: 06/29/2007
Number of Days to Update: 9

Source: State Water Resources Control Board
Telephone: 916-341-5227
Last EDR Contact: 03/01/2010
Next Scheduled EDR Contact: 06/14/2010
Data Release Frequency: Quarterly

CORTESE: "Cortese" Hazardous Waste & Substances Sites List

The sites for the list are designated by the State Water Resource Control Board (LUST), the Integrated Waste Board (SWF/LS), and the Department of Toxic Substances Control (Cal-Sites). This listing is no longer updated by the state agency.

Date of Government Version: 01/06/2010
Date Data Arrived at EDR: 01/06/2010
Date Made Active in Reports: 01/18/2010
Number of Days to Update: 12

Source: CAL EPA/Office of Emergency Information
Telephone: 916-323-3400
Last EDR Contact: 04/07/2010
Next Scheduled EDR Contact: 07/19/2010
Data Release Frequency: Quarterly

HIST CORTESE: Hazardous Waste & Substance Site List

The sites for the list are designated by the State Water Resource Control Board [LUST], the Integrated Waste Board [SWF/LS], and the Department of Toxic Substances Control [CALSITES].

Date of Government Version: 04/01/2001
Date Data Arrived at EDR: 01/22/2009
Date Made Active in Reports: 04/08/2009
Number of Days to Update: 76

Source: Department of Toxic Substances Control
Telephone: 916-323-3400
Last EDR Contact: 01/22/2009
Next Scheduled EDR Contact: N/A
Data Release Frequency: No Update Planned

SWRCY: Recycler Database

A listing of recycling facilities in California.

Date of Government Version: 01/06/2010
Date Data Arrived at EDR: 03/24/2010
Date Made Active in Reports: 04/09/2010
Number of Days to Update: 16

Source: Department of Conservation
Telephone: 916-323-3836
Last EDR Contact: 03/24/2010
Next Scheduled EDR Contact: 07/05/2010
Data Release Frequency: Quarterly

LUST: Geotracker's Leaking Underground Fuel Tank Report

Leaking Underground Storage Tank Incident Reports. LUST records contain an inventory of reported leaking underground storage tank incidents. Not all states maintain these records, and the information stored varies by state. For more information on a particular leaking underground storage tank sites, please contact the appropriate regulatory agency.

Date of Government Version: 03/22/2010
Date Data Arrived at EDR: 03/23/2010
Date Made Active in Reports: 04/09/2010
Number of Days to Update: 17

Source: State Water Resources Control Board
Telephone: see region list
Last EDR Contact: 03/23/2010
Next Scheduled EDR Contact: 07/05/2010
Data Release Frequency: Quarterly

LUST REG 1: Active Toxic Site Investigation

Del Norte, Humboldt, Lake, Mendocino, Modoc, Siskiyou, Sonoma, Trinity counties. For more current information, please refer to the State Water Resources Control Board's LUST database.

GOVERNMENT RECORDS SEARCHED / DATA CURRENCY TRACKING

Date of Government Version: 02/01/2001
Date Data Arrived at EDR: 02/28/2001
Date Made Active in Reports: 03/29/2001
Number of Days to Update: 29

Source: California Regional Water Quality Control Board North Coast (1)
Telephone: 707-570-3769
Last EDR Contact: 02/01/2010
Next Scheduled EDR Contact: 05/17/2010
Data Release Frequency: No Update Planned

LUST REG 2: Fuel Leak List

Leaking Underground Storage Tank locations. Alameda, Contra Costa, Marin, Napa, San Francisco, San Mateo, Santa Clara, Solano, Sonoma counties.

Date of Government Version: 09/30/2004
Date Data Arrived at EDR: 10/20/2004
Date Made Active in Reports: 11/19/2004
Number of Days to Update: 30

Source: California Regional Water Quality Control Board San Francisco Bay Region (2)
Telephone: 510-622-2433
Last EDR Contact: 03/22/2010
Next Scheduled EDR Contact: 07/05/2010
Data Release Frequency: Quarterly

LUST REG 3: Leaking Underground Storage Tank Database

Leaking Underground Storage Tank locations. Monterey, San Benito, San Luis Obispo, Santa Barbara, Santa Cruz counties.

Date of Government Version: 05/19/2003
Date Data Arrived at EDR: 05/19/2003
Date Made Active in Reports: 06/02/2003
Number of Days to Update: 14

Source: California Regional Water Quality Control Board Central Coast Region (3)
Telephone: 805-542-4786
Last EDR Contact: 01/18/2010
Next Scheduled EDR Contact: 05/03/2010
Data Release Frequency: No Update Planned

LUST REG 9: Leaking Underground Storage Tank Report

Orange, Riverside, San Diego counties. For more current information, please refer to the State Water Resources Control Board's LUST database.

Date of Government Version: 03/01/2001
Date Data Arrived at EDR: 04/23/2001
Date Made Active in Reports: 05/21/2001
Number of Days to Update: 28

Source: California Regional Water Quality Control Board San Diego Region (9)
Telephone: 858-637-5595
Last EDR Contact: 03/29/2010
Next Scheduled EDR Contact: 07/12/2010
Data Release Frequency: No Update Planned

LUST REG 5: Leaking Underground Storage Tank Database

Leaking Underground Storage Tank locations. Alameda, Alpine, Amador, Butte, Colusa, Contra Costa, Calaveras, El Dorado, Fresno, Glenn, Kern, Kings, Lake, Lassen, Madera, Mariposa, Merced, Modoc, Napa, Nevada, Placer, Plumas, Sacramento, San Joaquin, Shasta, Solano, Stanislaus, Sutter, Tehama, Tulare, Tuolumne, Yolo, Yuba counties.

Date of Government Version: 07/01/2008
Date Data Arrived at EDR: 07/22/2008
Date Made Active in Reports: 07/31/2008
Number of Days to Update: 9

Source: California Regional Water Quality Control Board Central Valley Region (5)
Telephone: 916-464-4834
Last EDR Contact: 04/05/2010
Next Scheduled EDR Contact: 07/19/2010
Data Release Frequency: Quarterly

LUST REG 6L: Leaking Underground Storage Tank Case Listing

For more current information, please refer to the State Water Resources Control Board's LUST database.

Date of Government Version: 09/09/2003
Date Data Arrived at EDR: 09/10/2003
Date Made Active in Reports: 10/07/2003
Number of Days to Update: 27

Source: California Regional Water Quality Control Board Lahontan Region (6)
Telephone: 530-542-5572
Last EDR Contact: 02/12/2010
Next Scheduled EDR Contact: 05/31/2010
Data Release Frequency: No Update Planned

LUST REG 6V: Leaking Underground Storage Tank Case Listing

Leaking Underground Storage Tank locations. Inyo, Kern, Los Angeles, Mono, San Bernardino counties.

Date of Government Version: 06/07/2005
Date Data Arrived at EDR: 06/07/2005
Date Made Active in Reports: 06/29/2005
Number of Days to Update: 22

Source: California Regional Water Quality Control Board Victorville Branch Office (6)
Telephone: 760-241-7365
Last EDR Contact: 03/15/2010
Next Scheduled EDR Contact: 06/28/2010
Data Release Frequency: No Update Planned

GOVERNMENT RECORDS SEARCHED / DATA CURRENCY TRACKING

LUST REG 7: Leaking Underground Storage Tank Case Listing

Leaking Underground Storage Tank locations. Imperial, Riverside, San Diego, Santa Barbara counties.

Date of Government Version: 02/26/2004

Date Data Arrived at EDR: 02/26/2004

Date Made Active in Reports: 03/24/2004

Number of Days to Update: 27

Source: California Regional Water Quality Control Board Colorado River Basin Region (7)

Telephone: 760-776-8943

Last EDR Contact: 02/01/2010

Next Scheduled EDR Contact: 05/17/2010

Data Release Frequency: No Update Planned

LUST REG 8: Leaking Underground Storage Tanks

California Regional Water Quality Control Board Santa Ana Region (8). For more current information, please refer to the State Water Resources Control Board's LUST database.

Date of Government Version: 02/14/2005

Date Data Arrived at EDR: 02/15/2005

Date Made Active in Reports: 03/28/2005

Number of Days to Update: 41

Source: California Regional Water Quality Control Board Santa Ana Region (8)

Telephone: 909-782-4496

Last EDR Contact: 01/18/2010

Next Scheduled EDR Contact: 05/03/2010

Data Release Frequency: Varies

LUST REG 4: Underground Storage Tank Leak List

Los Angeles, Ventura counties. For more current information, please refer to the State Water Resources Control Board's LUST database.

Date of Government Version: 09/07/2004

Date Data Arrived at EDR: 09/07/2004

Date Made Active in Reports: 10/12/2004

Number of Days to Update: 35

Source: California Regional Water Quality Control Board Los Angeles Region (4)

Telephone: 213-576-6710

Last EDR Contact: 03/08/2010

Next Scheduled EDR Contact: 06/21/2010

Data Release Frequency: No Update Planned

CA FID UST: Facility Inventory Database

The Facility Inventory Database (FID) contains a historical listing of active and inactive underground storage tank locations from the State Water Resource Control Board. Refer to local/county source for current data.

Date of Government Version: 10/31/1994

Date Data Arrived at EDR: 09/05/1995

Date Made Active in Reports: 09/29/1995

Number of Days to Update: 24

Source: California Environmental Protection Agency

Telephone: 916-341-5851

Last EDR Contact: 12/28/1998

Next Scheduled EDR Contact: N/A

Data Release Frequency: No Update Planned

SLIC: Statewide SLIC Cases

The SLIC (Spills, Leaks, Investigations and Cleanup) program is designed to protect and restore water quality from spills, leaks, and similar discharges.

Date of Government Version: 03/22/2010

Date Data Arrived at EDR: 03/23/2010

Date Made Active in Reports: 04/09/2010

Number of Days to Update: 17

Source: State Water Resources Control Board

Telephone: 866-480-1028

Last EDR Contact: 03/23/2010

Next Scheduled EDR Contact: 07/05/2010

Data Release Frequency: Varies

SLIC REG 1: Active Toxic Site Investigations

The SLIC (Spills, Leaks, Investigations and Cleanup) program is designed to protect and restore water quality from spills, leaks, and similar discharges.

Date of Government Version: 04/03/2003

Date Data Arrived at EDR: 04/07/2003

Date Made Active in Reports: 04/25/2003

Number of Days to Update: 18

Source: California Regional Water Quality Control Board, North Coast Region (1)

Telephone: 707-576-2220

Last EDR Contact: 02/01/2010

Next Scheduled EDR Contact: 05/17/2010

Data Release Frequency: No Update Planned

GOVERNMENT RECORDS SEARCHED / DATA CURRENCY TRACKING

SLIC REG 2: Spills, Leaks, Investigation & Cleanup Cost Recovery Listing

The SLIC (Spills, Leaks, Investigations and Cleanup) program is designed to protect and restore water quality from spills, leaks, and similar discharges.

Date of Government Version: 09/30/2004
Date Data Arrived at EDR: 10/20/2004
Date Made Active in Reports: 11/19/2004
Number of Days to Update: 30

Source: Regional Water Quality Control Board San Francisco Bay Region (2)
Telephone: 510-286-0457
Last EDR Contact: 03/22/2010
Next Scheduled EDR Contact: 07/05/2010
Data Release Frequency: Quarterly

SLIC REG 3: Spills, Leaks, Investigation & Cleanup Cost Recovery Listing

The SLIC (Spills, Leaks, Investigations and Cleanup) program is designed to protect and restore water quality from spills, leaks, and similar discharges.

Date of Government Version: 05/18/2006
Date Data Arrived at EDR: 05/18/2006
Date Made Active in Reports: 06/15/2006
Number of Days to Update: 28

Source: California Regional Water Quality Control Board Central Coast Region (3)
Telephone: 805-549-3147
Last EDR Contact: 01/18/2010
Next Scheduled EDR Contact: 05/03/2010
Data Release Frequency: Semi-Annually

SLIC REG 4: Spills, Leaks, Investigation & Cleanup Cost Recovery Listing

The SLIC (Spills, Leaks, Investigations and Cleanup) program is designed to protect and restore water quality from spills, leaks, and similar discharges.

Date of Government Version: 11/17/2004
Date Data Arrived at EDR: 11/18/2004
Date Made Active in Reports: 01/04/2005
Number of Days to Update: 47

Source: Region Water Quality Control Board Los Angeles Region (4)
Telephone: 213-576-6600
Last EDR Contact: 04/05/2010
Next Scheduled EDR Contact: 07/19/2010
Data Release Frequency: Varies

SLIC REG 5: Spills, Leaks, Investigation & Cleanup Cost Recovery Listing

The SLIC (Spills, Leaks, Investigations and Cleanup) program is designed to protect and restore water quality from spills, leaks, and similar discharges.

Date of Government Version: 04/01/2005
Date Data Arrived at EDR: 04/05/2005
Date Made Active in Reports: 04/21/2005
Number of Days to Update: 16

Source: Regional Water Quality Control Board Central Valley Region (5)
Telephone: 916-464-3291
Last EDR Contact: 03/15/2010
Next Scheduled EDR Contact: 06/28/2010
Data Release Frequency: Semi-Annually

SLIC REG 6V: Spills, Leaks, Investigation & Cleanup Cost Recovery Listing

The SLIC (Spills, Leaks, Investigations and Cleanup) program is designed to protect and restore water quality from spills, leaks, and similar discharges.

Date of Government Version: 05/24/2005
Date Data Arrived at EDR: 05/25/2005
Date Made Active in Reports: 06/16/2005
Number of Days to Update: 22

Source: Regional Water Quality Control Board, Victorville Branch
Telephone: 619-241-6583
Last EDR Contact: 12/10/2009
Next Scheduled EDR Contact: 03/29/2010
Data Release Frequency: Semi-Annually

SLIC REG 6L: SLIC Sites

The SLIC (Spills, Leaks, Investigations and Cleanup) program is designed to protect and restore water quality from spills, leaks, and similar discharges.

Date of Government Version: 09/07/2004
Date Data Arrived at EDR: 09/07/2004
Date Made Active in Reports: 10/12/2004
Number of Days to Update: 35

Source: California Regional Water Quality Control Board, Lahontan Region
Telephone: 530-542-5574
Last EDR Contact: 02/15/2010
Next Scheduled EDR Contact: 05/31/2010
Data Release Frequency: No Update Planned

GOVERNMENT RECORDS SEARCHED / DATA CURRENCY TRACKING

SLIC REG 7: SLIC List

The SLIC (Spills, Leaks, Investigations and Cleanup) program is designed to protect and restore water quality from spills, leaks, and similar discharges.

Date of Government Version: 11/24/2004
Date Data Arrived at EDR: 11/29/2004
Date Made Active in Reports: 01/04/2005
Number of Days to Update: 36

Source: California Regional Quality Control Board, Colorado River Basin Region
Telephone: 760-346-7491
Last EDR Contact: 02/01/2010
Next Scheduled EDR Contact: 05/17/2010
Data Release Frequency: No Update Planned

SLIC REG 8: Spills, Leaks, Investigation & Cleanup Cost Recovery Listing

The SLIC (Spills, Leaks, Investigations and Cleanup) program is designed to protect and restore water quality from spills, leaks, and similar discharges.

Date of Government Version: 04/03/2008
Date Data Arrived at EDR: 04/03/2008
Date Made Active in Reports: 04/14/2008
Number of Days to Update: 11

Source: California Region Water Quality Control Board Santa Ana Region (8)
Telephone: 951-782-3298
Last EDR Contact: 03/15/2010
Next Scheduled EDR Contact: 06/28/2010
Data Release Frequency: Semi-Annually

SLIC REG 9: Spills, Leaks, Investigation & Cleanup Cost Recovery Listing

The SLIC (Spills, Leaks, Investigations and Cleanup) program is designed to protect and restore water quality from spills, leaks, and similar discharges.

Date of Government Version: 09/10/2007
Date Data Arrived at EDR: 09/11/2007
Date Made Active in Reports: 09/28/2007
Number of Days to Update: 17

Source: California Regional Water Quality Control Board San Diego Region (9)
Telephone: 858-467-2980
Last EDR Contact: 02/08/2010
Next Scheduled EDR Contact: 05/24/2010
Data Release Frequency: Annually

UST: Active UST Facilities

Active UST facilities gathered from the local regulatory agencies

Date of Government Version: 03/22/2010
Date Data Arrived at EDR: 03/23/2010
Date Made Active in Reports: 04/14/2010
Number of Days to Update: 22

Source: SWRCB
Telephone: 916-480-1028
Last EDR Contact: 03/23/2010
Next Scheduled EDR Contact: 07/05/2010
Data Release Frequency: Semi-Annually

UST MENDOCINO: Mendocino County UST Database

A listing of underground storage tank locations in Mendocino County.

Date of Government Version: 09/23/2009
Date Data Arrived at EDR: 09/23/2009
Date Made Active in Reports: 10/01/2009
Number of Days to Update: 8

Source: Department of Public Health
Telephone: 707-463-4466
Last EDR Contact: 03/08/2010
Next Scheduled EDR Contact: 06/21/2010
Data Release Frequency: Annually

HIST UST: Hazardous Substance Storage Container Database

The Hazardous Substance Storage Container Database is a historical listing of UST sites. Refer to local/county source for current data.

Date of Government Version: 10/15/1990
Date Data Arrived at EDR: 01/25/1991
Date Made Active in Reports: 02/12/1991
Number of Days to Update: 18

Source: State Water Resources Control Board
Telephone: 916-341-5851
Last EDR Contact: 07/26/2001
Next Scheduled EDR Contact: N/A
Data Release Frequency: No Update Planned

LIENS: Environmental Liens Listing

A listing of property locations with environmental liens for California where DTSC is a lien holder.

GOVERNMENT RECORDS SEARCHED / DATA CURRENCY TRACKING

Date of Government Version: 01/28/2010
Date Data Arrived at EDR: 01/29/2010
Date Made Active in Reports: 02/18/2010
Number of Days to Update: 20

Source: Department of Toxic Substances Control
Telephone: 916-323-3400
Last EDR Contact: 01/18/2010
Next Scheduled EDR Contact: 05/03/2010
Data Release Frequency: Varies

SWEEPS UST: SWEEPS UST Listing

Statewide Environmental Evaluation and Planning System. This underground storage tank listing was updated and maintained by a company contacted by the SWRCB in the early 1990's. The listing is no longer updated or maintained. The local agency is the contact for more information on a site on the SWEEPS list.

Date of Government Version: 06/01/1994
Date Data Arrived at EDR: 07/07/2005
Date Made Active in Reports: 08/11/2005
Number of Days to Update: 35

Source: State Water Resources Control Board
Telephone: N/A
Last EDR Contact: 06/03/2005
Next Scheduled EDR Contact: N/A
Data Release Frequency: No Update Planned

CHMIRS: California Hazardous Material Incident Report System

California Hazardous Material Incident Reporting System. CHMIRS contains information on reported hazardous material incidents (accidental releases or spills).

Date of Government Version: 12/31/2007
Date Data Arrived at EDR: 05/09/2008
Date Made Active in Reports: 06/20/2008
Number of Days to Update: 42

Source: Office of Emergency Services
Telephone: 916-845-8400
Last EDR Contact: 02/01/2010
Next Scheduled EDR Contact: 05/17/2010
Data Release Frequency: Varies

LDS: Land Disposal Sites Listing

The Land Disposal program regulates of waste discharge to land for treatment, storage and disposal in waste management units.

Date of Government Version: 03/22/2010
Date Data Arrived at EDR: 03/23/2010
Date Made Active in Reports: 04/09/2010
Number of Days to Update: 17

Source: State Water Quality Control Board
Telephone: 866-480-1028
Last EDR Contact: 03/23/2010
Next Scheduled EDR Contact: 07/05/2010
Data Release Frequency: Quarterly

AST: Aboveground Petroleum Storage Tank Facilities Registered Aboveground Storage Tanks.

Date of Government Version: 08/01/2009
Date Data Arrived at EDR: 09/10/2009
Date Made Active in Reports: 10/01/2009
Number of Days to Update: 21

Source: State Water Resources Control Board
Telephone: 916-341-5712
Last EDR Contact: 04/12/2010
Next Scheduled EDR Contact: 07/26/2010
Data Release Frequency: Quarterly

MCS: Military Cleanup Sites Listing

The State Water Resources Control Board and nine Regional Water Quality Control Boards partner with the Department of Defense (DoD) through the Defense and State Memorandum of Agreement (DSMOA) to oversee the investigation and remediation of water quality issues at military facilities.

Date of Government Version: 03/22/2010
Date Data Arrived at EDR: 03/23/2010
Date Made Active in Reports: 04/09/2010
Number of Days to Update: 17

Source: State Water Resources Control Board
Telephone: 866-480-1028
Last EDR Contact: 03/23/2010
Next Scheduled EDR Contact: 07/05/2010
Data Release Frequency: Quarterly

NOTIFY 65: Proposition 65 Records

Proposition 65 Notification Records. NOTIFY 65 contains facility notifications about any release which could impact drinking water and thereby expose the public to a potential health risk.

GOVERNMENT RECORDS SEARCHED / DATA CURRENCY TRACKING

Date of Government Version: 10/21/1993
Date Data Arrived at EDR: 11/01/1993
Date Made Active in Reports: 11/19/1993
Number of Days to Update: 18

Source: State Water Resources Control Board
Telephone: 916-445-3846
Last EDR Contact: 03/29/2010
Next Scheduled EDR Contact: 07/12/2010
Data Release Frequency: No Update Planned

DEED: Deed Restriction Listing

Site Mitigation and Brownfields Reuse Program Facility Sites with Deed Restrictions & Hazardous Waste Management Program Facility Sites with Deed / Land Use Restriction. The DTSC Site Mitigation and Brownfields Reuse Program (SMBRP) list includes sites cleaned up under the program's oversight and generally does not include current or former hazardous waste facilities that required a hazardous waste facility permit. The list represents deed restrictions that are active. Some sites have multiple deed restrictions. The DTSC Hazardous Waste Management Program (HWMP) has developed a list of current or former hazardous waste facilities that have a recorded land use restriction at the local county recorder's office. The land use restrictions on this list were required by the DTSC HWMP as a result of the presence of hazardous substances that remain on site after the facility (or part of the facility) has been closed or cleaned up. The types of land use restriction include deed notice, deed restriction, or a land use restriction that binds current and future owners.

Date of Government Version: 03/15/2010
Date Data Arrived at EDR: 03/16/2010
Date Made Active in Reports: 04/09/2010
Number of Days to Update: 24

Source: Department of Toxic Substances Control
Telephone: 916-323-3400
Last EDR Contact: 03/16/2010
Next Scheduled EDR Contact: 12/28/2009
Data Release Frequency: Semi-Annually

VCP: Voluntary Cleanup Program Properties

Contains low threat level properties with either confirmed or unconfirmed releases and the project proponents have request that DTSC oversee investigation and/or cleanup activities and have agreed to provide coverage for DTSC's costs.

Date of Government Version: 02/08/2010
Date Data Arrived at EDR: 02/09/2010
Date Made Active in Reports: 02/18/2010
Number of Days to Update: 9

Source: Department of Toxic Substances Control
Telephone: 916-323-3400
Last EDR Contact: 02/09/2010
Next Scheduled EDR Contact: 02/22/2010
Data Release Frequency: Quarterly

DRYCLEANERS: Cleaner Facilities

A list of drycleaner related facilities that have EPA ID numbers. These are facilities with certain SIC codes: power laundries, family and commercial; garment pressing and cleaner's agents; linen supply; coin-operated laundries and cleaning; drycleaning plants, except rugs; carpet and upholster cleaning; industrial launderers; laundry and garment services.

Date of Government Version: 12/22/2009
Date Data Arrived at EDR: 01/25/2010
Date Made Active in Reports: 01/29/2010
Number of Days to Update: 4

Source: Department of Toxic Substance Control
Telephone: 916-327-4498
Last EDR Contact: 03/15/2010
Next Scheduled EDR Contact: 06/28/2010
Data Release Frequency: Annually

WIP: Well Investigation Program Case List

Well Investigation Program case in the San Gabriel and San Fernando Valley area.

Date of Government Version: 07/03/2009
Date Data Arrived at EDR: 07/21/2009
Date Made Active in Reports: 08/03/2009
Number of Days to Update: 13

Source: Los Angeles Water Quality Control Board
Telephone: 213-576-6726
Last EDR Contact: 04/14/2010
Next Scheduled EDR Contact: 07/19/2010
Data Release Frequency: Varies

CDL: Clandestine Drug Labs

A listing of drug lab locations. Listing of a location in this database does not indicate that any illegal drug lab materials were or were not present there, and does not constitute a determination that the location either requires or does not require additional cleanup work.

GOVERNMENT RECORDS SEARCHED / DATA CURRENCY TRACKING

Date of Government Version: 12/31/2009
Date Data Arrived at EDR: 02/25/2010
Date Made Active in Reports: 03/04/2010
Number of Days to Update: 7

Source: Department of Toxic Substances Control
Telephone: 916-255-6504
Last EDR Contact: 04/05/2010
Next Scheduled EDR Contact: 07/19/2010
Data Release Frequency: Varies

RESPONSE: State Response Sites

Identifies confirmed release sites where DTSC is involved in remediation, either in a lead or oversight capacity. These confirmed release sites are generally high-priority and high potential risk.

Date of Government Version: 02/08/2010
Date Data Arrived at EDR: 02/09/2010
Date Made Active in Reports: 02/18/2010
Number of Days to Update: 9

Source: Department of Toxic Substances Control
Telephone: 916-323-3400
Last EDR Contact: 02/09/2010
Next Scheduled EDR Contact: 05/24/2010
Data Release Frequency: Quarterly

HAZNET: Facility and Manifest Data

Facility and Manifest Data. The data is extracted from the copies of hazardous waste manifests received each year by the DTSC. The annual volume of manifests is typically 700,000 - 1,000,000 annually, representing approximately 350,000 - 500,000 shipments. Data are from the manifests submitted without correction, and therefore many contain some invalid values for data elements such as generator ID, TSD ID, waste category, and disposal method.

Date of Government Version: 12/31/2008
Date Data Arrived at EDR: 10/21/2009
Date Made Active in Reports: 10/28/2009
Number of Days to Update: 7

Source: California Environmental Protection Agency
Telephone: 916-255-1136
Last EDR Contact: 01/21/2010
Next Scheduled EDR Contact: 05/03/2010
Data Release Frequency: Annually

EMI: Emissions Inventory Data

Toxics and criteria pollutant emissions data collected by the ARB and local air pollution agencies.

Date of Government Version: 12/31/2007
Date Data Arrived at EDR: 07/14/2009
Date Made Active in Reports: 07/23/2009
Number of Days to Update: 9

Source: California Air Resources Board
Telephone: 916-322-2990
Last EDR Contact: 04/09/2010
Next Scheduled EDR Contact: 07/12/2010
Data Release Frequency: Varies

HAULERS: Registered Waste Tire Haulers Listing

A listing of registered waste tire haulers.

Date of Government Version: 03/09/2010
Date Data Arrived at EDR: 03/10/2010
Date Made Active in Reports: 04/09/2010
Number of Days to Update: 30

Source: Integrated Waste Management Board
Telephone: 916-341-6422
Last EDR Contact: 03/08/2010
Next Scheduled EDR Contact: 06/07/2010
Data Release Frequency: Varies

ENVIROSTOR: EnviroStor Database

The Department of Toxic Substances Control's (DTSC's) Site Mitigation and Brownfields Reuse Program's (SMBRP's) EnviroStor database identifies sites that have known contamination or sites for which there may be reasons to investigate further. The database includes the following site types: Federal Superfund sites (National Priorities List (NPL)); State Response, including Military Facilities and State Superfund; Voluntary Cleanup; and School sites. EnviroStor provides similar information to the information that was available in CalSites, and provides additional site information, including, but not limited to, identification of formerly-contaminated properties that have been released for reuse, properties where environmental deed restrictions have been recorded to prevent inappropriate land uses, and risk characterization information that is used to assess potential impacts to public health and the environment at contaminated sites.

Date of Government Version: 02/08/2010
Date Data Arrived at EDR: 02/09/2010
Date Made Active in Reports: 02/18/2010
Number of Days to Update: 9

Source: Department of Toxic Substances Control
Telephone: 916-323-3400
Last EDR Contact: 02/09/2010
Next Scheduled EDR Contact: 05/24/2010
Data Release Frequency: Quarterly

GOVERNMENT RECORDS SEARCHED / DATA CURRENCY TRACKING

HWP: EnviroStor Permitted Facilities Listing

Detailed information on permitted hazardous waste facilities and corrective action (a??cleanupsa??) tracked in EnviroStor.

Date of Government Version: 02/08/2010
Date Data Arrived at EDR: 02/09/2010
Date Made Active in Reports: 02/18/2010
Number of Days to Update: 9

Source: Department of Toxic Substances Control
Telephone: 916-323-3400
Last EDR Contact: 02/09/2010
Next Scheduled EDR Contact: 05/24/2010
Data Release Frequency: Quarterly

HWT: Registered Hazardous Waste Transporter Database

A listing of hazardous waste transporters. In California, unless specifically exempted, it is unlawful for any person to transport hazardous wastes unless the person holds a valid registration issued by DTSC. A hazardous waste transporter registration is valid for one year and is assigned a unique registration number.

Date of Government Version: 01/18/2010
Date Data Arrived at EDR: 01/19/2010
Date Made Active in Reports: 01/29/2010
Number of Days to Update: 10

Source: Department of Toxic Substances Control
Telephone: 916-440-7145
Last EDR Contact: 01/19/2010
Next Scheduled EDR Contact: 05/03/2010
Data Release Frequency: Quarterly

MWMP: Medical Waste Management Program Listing

The Medical Waste Management Program (MWMP) ensures the proper handling and disposal of medical waste by permitting and inspecting medical waste Offsite Treatment Facilities (PDF) and Transfer Stations (PDF) throughout the state. MWMP also oversees all Medical Waste Transporters.

Date of Government Version: 02/24/2010
Date Data Arrived at EDR: 03/17/2010
Date Made Active in Reports: 04/09/2010
Number of Days to Update: 23

Source: Department of Public Health
Telephone: 916-558-1784
Last EDR Contact: 03/15/2010
Next Scheduled EDR Contact: 06/28/2010
Data Release Frequency: Varies

PROC: Certified Processors Database

A listing of certified processors.

Date of Government Version: 01/06/2010
Date Data Arrived at EDR: 03/24/2010
Date Made Active in Reports: 04/09/2010
Number of Days to Update: 16

Source: Department of Conservation
Telephone: 916-323-3836
Last EDR Contact: 03/24/2010
Next Scheduled EDR Contact: 07/05/2010
Data Release Frequency: Quarterly

TRIBAL RECORDS

INDIAN RESERV: Indian Reservations

This map layer portrays Indian administered lands of the United States that have any area equal to or greater than 640 acres.

Date of Government Version: 12/31/2005
Date Data Arrived at EDR: 12/08/2006
Date Made Active in Reports: 01/11/2007
Number of Days to Update: 34

Source: USGS
Telephone: 202-208-3710
Last EDR Contact: 01/19/2010
Next Scheduled EDR Contact: 05/03/2010
Data Release Frequency: Semi-Annually

INDIAN ODI: Report on the Status of Open Dumps on Indian Lands

Location of open dumps on Indian land.

Date of Government Version: 12/31/1998
Date Data Arrived at EDR: 12/03/2007
Date Made Active in Reports: 01/24/2008
Number of Days to Update: 52

Source: Environmental Protection Agency
Telephone: 703-308-8245
Last EDR Contact: 02/08/2010
Next Scheduled EDR Contact: 05/24/2010
Data Release Frequency: Varies

GOVERNMENT RECORDS SEARCHED / DATA CURRENCY TRACKING

INDIAN LUST R4: Leaking Underground Storage Tanks on Indian Land
LUSTs on Indian land in Florida, Mississippi and North Carolina.

Date of Government Version: 03/10/2010	Source: EPA Region 4
Date Data Arrived at EDR: 03/16/2010	Telephone: 404-562-8677
Date Made Active in Reports: 04/12/2010	Last EDR Contact: 02/01/2010
Number of Days to Update: 27	Next Scheduled EDR Contact: 05/17/2010
	Data Release Frequency: Semi-Annually

INDIAN LUST R7: Leaking Underground Storage Tanks on Indian Land
LUSTs on Indian land in Iowa, Kansas, and Nebraska

Date of Government Version: 03/24/2009	Source: EPA Region 7
Date Data Arrived at EDR: 05/20/2009	Telephone: 913-551-7003
Date Made Active in Reports: 06/17/2009	Last EDR Contact: 02/01/2010
Number of Days to Update: 28	Next Scheduled EDR Contact: 05/17/2010
	Data Release Frequency: Varies

INDIAN LUST R1: Leaking Underground Storage Tanks on Indian Land
A listing of leaking underground storage tank locations on Indian Land.

Date of Government Version: 02/19/2009	Source: EPA Region 1
Date Data Arrived at EDR: 02/19/2009	Telephone: 617-918-1313
Date Made Active in Reports: 03/16/2009	Last EDR Contact: 03/01/2010
Number of Days to Update: 25	Next Scheduled EDR Contact: 05/17/2010
	Data Release Frequency: Varies

INDIAN LUST R8: Leaking Underground Storage Tanks on Indian Land
LUSTs on Indian land in Colorado, Montana, North Dakota, South Dakota, Utah and Wyoming.

Date of Government Version: 02/25/2010	Source: EPA Region 8
Date Data Arrived at EDR: 02/25/2010	Telephone: 303-312-6271
Date Made Active in Reports: 04/12/2010	Last EDR Contact: 02/01/2010
Number of Days to Update: 46	Next Scheduled EDR Contact: 05/17/2010
	Data Release Frequency: Quarterly

INDIAN LUST R9: Leaking Underground Storage Tanks on Indian Land
LUSTs on Indian land in Arizona, California, New Mexico and Nevada

Date of Government Version: 02/01/2010	Source: Environmental Protection Agency
Date Data Arrived at EDR: 03/03/2010	Telephone: 415-972-3372
Date Made Active in Reports: 04/12/2010	Last EDR Contact: 02/01/2010
Number of Days to Update: 40	Next Scheduled EDR Contact: 05/17/2010
	Data Release Frequency: Quarterly

INDIAN LUST R10: Leaking Underground Storage Tanks on Indian Land
LUSTs on Indian land in Alaska, Idaho, Oregon and Washington.

Date of Government Version: 02/02/2010	Source: EPA Region 10
Date Data Arrived at EDR: 02/03/2010	Telephone: 206-553-2857
Date Made Active in Reports: 02/18/2010	Last EDR Contact: 02/01/2010
Number of Days to Update: 15	Next Scheduled EDR Contact: 05/17/2010
	Data Release Frequency: Quarterly

INDIAN LUST R6: Leaking Underground Storage Tanks on Indian Land
LUSTs on Indian land in New Mexico and Oklahoma.

Date of Government Version: 03/05/2010	Source: EPA Region 6
Date Data Arrived at EDR: 03/05/2010	Telephone: 214-665-6597
Date Made Active in Reports: 04/12/2010	Last EDR Contact: 02/01/2010
Number of Days to Update: 38	Next Scheduled EDR Contact: 05/17/2010
	Data Release Frequency: Varies

GOVERNMENT RECORDS SEARCHED / DATA CURRENCY TRACKING

INDIAN UST R10: Underground Storage Tanks on Indian Land

The Indian Underground Storage Tank (UST) database provides information about underground storage tanks on Indian land in EPA Region 10 (Alaska, Idaho, Oregon, Washington, and Tribal Nations).

Date of Government Version: 02/02/2010	Source: EPA Region 10
Date Data Arrived at EDR: 02/03/2010	Telephone: 206-553-2857
Date Made Active in Reports: 02/18/2010	Last EDR Contact: 02/17/2010
Number of Days to Update: 15	Next Scheduled EDR Contact: 05/17/2010
	Data Release Frequency: Quarterly

INDIAN UST R9: Underground Storage Tanks on Indian Land

The Indian Underground Storage Tank (UST) database provides information about underground storage tanks on Indian land in EPA Region 9 (Arizona, California, Hawaii, Nevada, the Pacific Islands, and Tribal Nations).

Date of Government Version: 02/01/2010	Source: EPA Region 9
Date Data Arrived at EDR: 03/03/2010	Telephone: 415-972-3368
Date Made Active in Reports: 04/12/2010	Last EDR Contact: 02/01/2010
Number of Days to Update: 40	Next Scheduled EDR Contact: 05/17/2010
	Data Release Frequency: Quarterly

INDIAN UST R8: Underground Storage Tanks on Indian Land

The Indian Underground Storage Tank (UST) database provides information about underground storage tanks on Indian land in EPA Region 8 (Colorado, Montana, North Dakota, South Dakota, Utah, Wyoming and 27 Tribal Nations).

Date of Government Version: 02/25/2010	Source: EPA Region 8
Date Data Arrived at EDR: 02/25/2010	Telephone: 303-312-6137
Date Made Active in Reports: 04/12/2010	Last EDR Contact: 02/01/2010
Number of Days to Update: 46	Next Scheduled EDR Contact: 05/17/2010
	Data Release Frequency: Quarterly

INDIAN UST R7: Underground Storage Tanks on Indian Land

The Indian Underground Storage Tank (UST) database provides information about underground storage tanks on Indian land in EPA Region 7 (Iowa, Kansas, Missouri, Nebraska, and 9 Tribal Nations).

Date of Government Version: 04/01/2008	Source: EPA Region 7
Date Data Arrived at EDR: 12/30/2008	Telephone: 913-551-7003
Date Made Active in Reports: 03/16/2009	Last EDR Contact: 02/01/2010
Number of Days to Update: 76	Next Scheduled EDR Contact: 05/17/2010
	Data Release Frequency: Varies

INDIAN UST R6: Underground Storage Tanks on Indian Land

The Indian Underground Storage Tank (UST) database provides information about underground storage tanks on Indian land in EPA Region 6 (Louisiana, Arkansas, Oklahoma, New Mexico, Texas and 65 Tribes).

Date of Government Version: 02/08/2010	Source: EPA Region 6
Date Data Arrived at EDR: 02/09/2010	Telephone: 214-665-7591
Date Made Active in Reports: 02/18/2010	Last EDR Contact: 02/01/2010
Number of Days to Update: 9	Next Scheduled EDR Contact: 05/17/2010
	Data Release Frequency: Semi-Annually

INDIAN UST R5: Underground Storage Tanks on Indian Land

The Indian Underground Storage Tank (UST) database provides information about underground storage tanks on Indian land in EPA Region 5 (Michigan, Minnesota and Wisconsin and Tribal Nations).

Date of Government Version: 02/11/2010	Source: EPA Region 5
Date Data Arrived at EDR: 02/11/2010	Telephone: 312-886-6136
Date Made Active in Reports: 04/12/2010	Last EDR Contact: 02/01/2010
Number of Days to Update: 60	Next Scheduled EDR Contact: 05/17/2010
	Data Release Frequency: Varies

GOVERNMENT RECORDS SEARCHED / DATA CURRENCY TRACKING

INDIAN UST R4: Underground Storage Tanks on Indian Land

The Indian Underground Storage Tank (UST) database provides information about underground storage tanks on Indian land in EPA Region 4 (Alabama, Florida, Georgia, Kentucky, Mississippi, North Carolina, South Carolina, Tennessee and Tribal Nations)

Date of Government Version: 03/10/2010	Source: EPA Region 4
Date Data Arrived at EDR: 03/16/2010	Telephone: 404-562-9424
Date Made Active in Reports: 04/12/2010	Last EDR Contact: 02/01/2010
Number of Days to Update: 27	Next Scheduled EDR Contact: 05/17/2010
	Data Release Frequency: Semi-Annually

INDIAN UST R1: Underground Storage Tanks on Indian Land

The Indian Underground Storage Tank (UST) database provides information about underground storage tanks on Indian land in EPA Region 1 (Connecticut, Maine, Massachusetts, New Hampshire, Rhode Island, Vermont and ten Tribal Nations).

Date of Government Version: 02/19/2009	Source: EPA, Region 1
Date Data Arrived at EDR: 02/19/2009	Telephone: 617-918-1313
Date Made Active in Reports: 03/16/2009	Last EDR Contact: 03/01/2010
Number of Days to Update: 25	Next Scheduled EDR Contact: 05/17/2010
	Data Release Frequency: Varies

INDIAN VCP R1: Voluntary Cleanup Priority Listing

A listing of voluntary cleanup priority sites located on Indian Land located in Region 1.

Date of Government Version: 04/02/2008	Source: EPA, Region 1
Date Data Arrived at EDR: 04/22/2008	Telephone: 617-918-1102
Date Made Active in Reports: 05/19/2008	Last EDR Contact: 04/05/2010
Number of Days to Update: 27	Next Scheduled EDR Contact: 07/19/2010
	Data Release Frequency: Varies

INDIAN VCP R7: Voluntary Cleanup Priority Listing

A listing of voluntary cleanup priority sites located on Indian Land located in Region 7.

Date of Government Version: 03/20/2008	Source: EPA, Region 7
Date Data Arrived at EDR: 04/22/2008	Telephone: 913-551-7365
Date Made Active in Reports: 05/19/2008	Last EDR Contact: 04/20/2009
Number of Days to Update: 27	Next Scheduled EDR Contact: 07/20/2009
	Data Release Frequency: Varies

EDR PROPRIETARY RECORDS

Manufactured Gas Plants: EDR Proprietary Manufactured Gas Plants

The EDR Proprietary Manufactured Gas Plant Database includes records of coal gas plants (manufactured gas plants) compiled by EDR's researchers. Manufactured gas sites were used in the United States from the 1800's to 1950's to produce a gas that could be distributed and used as fuel. These plants used whale oil, rosin, coal, or a mixture of coal, oil, and water that also produced a significant amount of waste. Many of the byproducts of the gas production, such as coal tar (oily waste containing volatile and non-volatile chemicals), sludges, oils and other compounds are potentially hazardous to human health and the environment. The byproduct from this process was frequently disposed of directly at the plant site and can remain or spread slowly, serving as a continuous source of soil and groundwater contamination.

Date of Government Version: N/A	Source: EDR, Inc.
Date Data Arrived at EDR: N/A	Telephone: N/A
Date Made Active in Reports: N/A	Last EDR Contact: N/A
Number of Days to Update: N/A	Next Scheduled EDR Contact: N/A
	Data Release Frequency: No Update Planned

GOVERNMENT RECORDS SEARCHED / DATA CURRENCY TRACKING

COUNTY RECORDS

ALAMEDA COUNTY:

Contaminated Sites

A listing of contaminated sites overseen by the Toxic Release Program (oil and groundwater contamination from chemical releases and spills) and the Leaking Underground Storage Tank Program (soil and ground water contamination from leaking petroleum USTs).

Date of Government Version: 01/19/2010
Date Data Arrived at EDR: 01/21/2010
Date Made Active in Reports: 01/29/2010
Number of Days to Update: 8

Source: Alameda County Environmental Health Services
Telephone: 510-567-6700
Last EDR Contact: 04/05/2010
Next Scheduled EDR Contact: 07/19/2010
Data Release Frequency: Semi-Annually

Underground Tanks

Underground storage tank sites located in Alameda county.

Date of Government Version: 01/19/2010
Date Data Arrived at EDR: 01/21/2010
Date Made Active in Reports: 02/02/2010
Number of Days to Update: 12

Source: Alameda County Environmental Health Services
Telephone: 510-567-6700
Last EDR Contact: 04/05/2010
Next Scheduled EDR Contact: 07/19/2010
Data Release Frequency: Semi-Annually

CONTRA COSTA COUNTY:

Site List

List includes sites from the underground tank, hazardous waste generator and business plan/2185 programs.

Date of Government Version: 02/10/2010
Date Data Arrived at EDR: 02/11/2010
Date Made Active in Reports: 02/18/2010
Number of Days to Update: 7

Source: Contra Costa Health Services Department
Telephone: 925-646-2286
Last EDR Contact: 02/08/2010
Next Scheduled EDR Contact: 05/24/2010
Data Release Frequency: Semi-Annually

FRESNO COUNTY:

CUPA Resources List

Certified Unified Program Agency. CUPA's are responsible for implementing a unified hazardous materials and hazardous waste management regulatory program. The agency provides oversight of businesses that deal with hazardous materials, operate underground storage tanks or aboveground storage tanks.

Date of Government Version: 12/31/2009
Date Data Arrived at EDR: 01/20/2010
Date Made Active in Reports: 01/29/2010
Number of Days to Update: 9

Source: Dept. of Community Health
Telephone: 559-445-3271
Last EDR Contact: 01/18/2010
Next Scheduled EDR Contact: 05/03/2010
Data Release Frequency: Semi-Annually

KERN COUNTY:

Underground Storage Tank Sites & Tank Listing

Kern County Sites and Tanks Listing.

Date of Government Version: 03/16/2010
Date Data Arrived at EDR: 03/17/2010
Date Made Active in Reports: 04/14/2010
Number of Days to Update: 28

Source: Kern County Environment Health Services Department
Telephone: 661-862-8700
Last EDR Contact: 03/15/2010
Next Scheduled EDR Contact: 05/31/2010
Data Release Frequency: Quarterly

LOS ANGELES COUNTY:

GOVERNMENT RECORDS SEARCHED / DATA CURRENCY TRACKING

San Gabriel Valley Areas of Concern

San Gabriel Valley areas where VOC contamination is at or above the MCL as designated by region 9 EPA office.

Date of Government Version: 03/30/2009
Date Data Arrived at EDR: 03/31/2009
Date Made Active in Reports: 10/23/2009
Number of Days to Update: 206

Source: EPA Region 9
Telephone: 415-972-3178
Last EDR Contact: 03/29/2010
Next Scheduled EDR Contact: 07/12/2010
Data Release Frequency: No Update Planned

HMS: Street Number List

Industrial Waste and Underground Storage Tank Sites.

Date of Government Version: 09/30/2009
Date Data Arrived at EDR: 12/28/2009
Date Made Active in Reports: 01/18/2010
Number of Days to Update: 21

Source: Department of Public Works
Telephone: 626-458-3517
Last EDR Contact: 01/18/2010
Next Scheduled EDR Contact: 05/03/2010
Data Release Frequency: Semi-Annually

List of Solid Waste Facilities

Solid Waste Facilities in Los Angeles County.

Date of Government Version: 01/25/2010
Date Data Arrived at EDR: 01/27/2010
Date Made Active in Reports: 02/18/2010
Number of Days to Update: 22

Source: La County Department of Public Works
Telephone: 818-458-5185
Last EDR Contact: 01/25/2010
Next Scheduled EDR Contact: 05/10/2010
Data Release Frequency: Varies

City of Los Angeles Landfills

Landfills owned and maintained by the City of Los Angeles.

Date of Government Version: 03/05/2009
Date Data Arrived at EDR: 03/10/2009
Date Made Active in Reports: 04/08/2009
Number of Days to Update: 29

Source: Engineering & Construction Division
Telephone: 213-473-7869
Last EDR Contact: 03/02/2010
Next Scheduled EDR Contact: 06/07/2010
Data Release Frequency: Varies

Site Mitigation List

Industrial sites that have had some sort of spill or complaint.

Date of Government Version: 02/09/2010
Date Data Arrived at EDR: 02/12/2010
Date Made Active in Reports: 03/04/2010
Number of Days to Update: 20

Source: Community Health Services
Telephone: 323-890-7806
Last EDR Contact: 01/25/2010
Next Scheduled EDR Contact: 05/10/2010
Data Release Frequency: Annually

City of El Segundo Underground Storage Tank

Underground storage tank sites located in El Segundo city.

Date of Government Version: 01/25/2010
Date Data Arrived at EDR: 01/25/2010
Date Made Active in Reports: 02/02/2010
Number of Days to Update: 8

Source: City of El Segundo Fire Department
Telephone: 310-524-2236
Last EDR Contact: 01/25/2010
Next Scheduled EDR Contact: 05/10/2010
Data Release Frequency: Semi-Annually

City of Long Beach Underground Storage Tank

Underground storage tank sites located in the city of Long Beach.

Date of Government Version: 03/28/2003
Date Data Arrived at EDR: 10/23/2003
Date Made Active in Reports: 11/26/2003
Number of Days to Update: 34

Source: City of Long Beach Fire Department
Telephone: 562-570-2563
Last EDR Contact: 02/01/2010
Next Scheduled EDR Contact: 05/17/2010
Data Release Frequency: Annually

GOVERNMENT RECORDS SEARCHED / DATA CURRENCY TRACKING

City of Torrance Underground Storage Tank

Underground storage tank sites located in the city of Torrance.

Date of Government Version: 01/21/2010
Date Data Arrived at EDR: 01/25/2010
Date Made Active in Reports: 02/02/2010
Number of Days to Update: 8

Source: City of Torrance Fire Department
Telephone: 310-618-2973
Last EDR Contact: 01/18/2010
Next Scheduled EDR Contact: 05/03/2010
Data Release Frequency: Semi-Annually

MARIN COUNTY:

Underground Storage Tank Sites

Currently permitted USTs in Marin County.

Date of Government Version: 01/20/2010
Date Data Arrived at EDR: 02/03/2010
Date Made Active in Reports: 02/23/2010
Number of Days to Update: 20

Source: Public Works Department Waste Management
Telephone: 415-499-6647
Last EDR Contact: 04/12/2010
Next Scheduled EDR Contact: 07/26/2010
Data Release Frequency: Semi-Annually

NAPA COUNTY:

Sites With Reported Contamination

A listing of leaking underground storage tank sites located in Napa county.

Date of Government Version: 07/09/2008
Date Data Arrived at EDR: 07/09/2008
Date Made Active in Reports: 07/31/2008
Number of Days to Update: 22

Source: Napa County Department of Environmental Management
Telephone: 707-253-4269
Last EDR Contact: 03/08/2010
Next Scheduled EDR Contact: 06/21/2010
Data Release Frequency: No Update Planned

Closed and Operating Underground Storage Tank Sites

Underground storage tank sites located in Napa county.

Date of Government Version: 01/15/2008
Date Data Arrived at EDR: 01/16/2008
Date Made Active in Reports: 02/08/2008
Number of Days to Update: 23

Source: Napa County Department of Environmental Management
Telephone: 707-253-4269
Last EDR Contact: 03/08/2010
Next Scheduled EDR Contact: 06/21/2010
Data Release Frequency: No Update Planned

ORANGE COUNTY:

List of Industrial Site Cleanups

Petroleum and non-petroleum spills.

Date of Government Version: 12/02/2009
Date Data Arrived at EDR: 02/16/2010
Date Made Active in Reports: 03/04/2010
Number of Days to Update: 16

Source: Health Care Agency
Telephone: 714-834-3446
Last EDR Contact: 02/12/2010
Next Scheduled EDR Contact: 05/31/2010
Data Release Frequency: Annually

List of Underground Storage Tank Cleanups

Orange County Underground Storage Tank Cleanups (LUST).

Date of Government Version: 02/03/2010
Date Data Arrived at EDR: 02/16/2010
Date Made Active in Reports: 03/04/2010
Number of Days to Update: 16

Source: Health Care Agency
Telephone: 714-834-3446
Last EDR Contact: 02/12/2010
Next Scheduled EDR Contact: 05/31/2010
Data Release Frequency: Quarterly

GOVERNMENT RECORDS SEARCHED / DATA CURRENCY TRACKING

List of Underground Storage Tank Facilities

Orange County Underground Storage Tank Facilities (UST).

Date of Government Version: 02/03/2010

Date Data Arrived at EDR: 02/12/2010

Date Made Active in Reports: 02/23/2010

Number of Days to Update: 11

Source: Health Care Agency

Telephone: 714-834-3446

Last EDR Contact: 02/12/2010

Next Scheduled EDR Contact: 05/31/2010

Data Release Frequency: Quarterly

PLACER COUNTY:

Master List of Facilities

List includes aboveground tanks, underground tanks and cleanup sites.

Date of Government Version: 03/16/2010

Date Data Arrived at EDR: 03/17/2010

Date Made Active in Reports: 04/09/2010

Number of Days to Update: 23

Source: Placer County Health and Human Services

Telephone: 530-889-7312

Last EDR Contact: 03/15/2010

Next Scheduled EDR Contact: 06/28/2010

Data Release Frequency: Semi-Annually

RIVERSIDE COUNTY:

Listing of Underground Tank Cleanup Sites

Riverside County Underground Storage Tank Cleanup Sites (LUST).

Date of Government Version: 01/21/2010

Date Data Arrived at EDR: 01/27/2010

Date Made Active in Reports: 02/18/2010

Number of Days to Update: 22

Source: Department of Public Health

Telephone: 951-358-5055

Last EDR Contact: 03/29/2010

Next Scheduled EDR Contact: 07/12/2010

Data Release Frequency: Quarterly

Underground Storage Tank Tank List

Underground storage tank sites located in Riverside county.

Date of Government Version: 01/21/2010

Date Data Arrived at EDR: 01/27/2010

Date Made Active in Reports: 02/02/2010

Number of Days to Update: 6

Source: Health Services Agency

Telephone: 951-358-5055

Last EDR Contact: 03/29/2010

Next Scheduled EDR Contact: 07/12/2010

Data Release Frequency: Quarterly

SACRAMENTO COUNTY:

Toxic Site Clean-Up List

List of sites where unauthorized releases of potentially hazardous materials have occurred.

Date of Government Version: 01/05/2010

Date Data Arrived at EDR: 01/15/2010

Date Made Active in Reports: 01/29/2010

Number of Days to Update: 14

Source: Sacramento County Environmental Management

Telephone: 916-875-8406

Last EDR Contact: 04/12/2010

Next Scheduled EDR Contact: 07/26/2010

Data Release Frequency: Quarterly

Master Hazardous Materials Facility List

Any business that has hazardous materials on site - hazardous material storage sites, underground storage tanks, waste generators.

Date of Government Version: 01/21/2010

Date Data Arrived at EDR: 02/02/2010

Date Made Active in Reports: 02/18/2010

Number of Days to Update: 16

Source: Sacramento County Environmental Management

Telephone: 916-875-8406

Last EDR Contact: 04/12/2010

Next Scheduled EDR Contact: 07/26/2010

Data Release Frequency: Quarterly

SAN BERNARDINO COUNTY:

GOVERNMENT RECORDS SEARCHED / DATA CURRENCY TRACKING

Hazardous Material Permits

This listing includes underground storage tanks, medical waste handlers/generators, hazardous materials handlers, hazardous waste generators, and waste oil generators/handlers.

Date of Government Version: 03/16/2010
Date Data Arrived at EDR: 03/17/2010
Date Made Active in Reports: 04/09/2010
Number of Days to Update: 23

Source: San Bernardino County Fire Department Hazardous Materials Division
Telephone: 909-387-3041
Last EDR Contact: 02/15/2010
Next Scheduled EDR Contact: 05/31/2010
Data Release Frequency: Quarterly

SAN DIEGO COUNTY:

Hazardous Materials Management Division Database

The database includes: HE58 - This report contains the business name, site address, business phone number, establishment 'H' permit number, type of permit, and the business status. HE17 - In addition to providing the same information provided in the HE58 listing, HE17 provides inspection dates, violations received by the establishment, hazardous waste generated, the quantity, method of storage, treatment/disposal of waste and the hauler, and information on underground storage tanks. Unauthorized Release List - Includes a summary of environmental contamination cases in San Diego County (underground tank cases, non-tank cases, groundwater contamination, and soil contamination are included.)

Date of Government Version: 07/16/2008
Date Data Arrived at EDR: 10/29/2008
Date Made Active in Reports: 11/26/2008
Number of Days to Update: 28

Source: Hazardous Materials Management Division
Telephone: 619-338-2268
Last EDR Contact: 03/31/2010
Next Scheduled EDR Contact: 06/28/2010
Data Release Frequency: Quarterly

Solid Waste Facilities

San Diego County Solid Waste Facilities.

Date of Government Version: 10/01/2009
Date Data Arrived at EDR: 12/04/2009
Date Made Active in Reports: 01/18/2010
Number of Days to Update: 45

Source: Department of Health Services
Telephone: 619-338-2209
Last EDR Contact: 02/01/2010
Next Scheduled EDR Contact: 05/17/2010
Data Release Frequency: Varies

Environmental Case Listing

The listing contains all underground tank release cases and projects pertaining to properties contaminated with hazardous substances that are actively under review by the Site Assessment and Mitigation Program.

Date of Government Version: 09/23/2009
Date Data Arrived at EDR: 12/15/2009
Date Made Active in Reports: 01/18/2010
Number of Days to Update: 34

Source: San Diego County Department of Environmental Health
Telephone: 619-338-2371
Last EDR Contact: 03/16/2010
Next Scheduled EDR Contact: 06/28/2010
Data Release Frequency: Varies

SAN FRANCISCO COUNTY:

Local Oversight Facilities

A listing of leaking underground storage tank sites located in San Francisco county.

Date of Government Version: 09/19/2008
Date Data Arrived at EDR: 09/19/2008
Date Made Active in Reports: 09/29/2008
Number of Days to Update: 10

Source: Department Of Public Health San Francisco County
Telephone: 415-252-3920
Last EDR Contact: 03/16/2010
Next Scheduled EDR Contact: 05/31/2010
Data Release Frequency: Quarterly

GOVERNMENT RECORDS SEARCHED / DATA CURRENCY TRACKING

Underground Storage Tank Information

Underground storage tank sites located in San Francisco county.

Date of Government Version: 09/19/2008
Date Data Arrived at EDR: 09/19/2008
Date Made Active in Reports: 10/01/2008
Number of Days to Update: 12

Source: Department of Public Health
Telephone: 415-252-3920
Last EDR Contact: 03/16/2010
Next Scheduled EDR Contact: 05/31/2010
Data Release Frequency: Quarterly

SAN JOAQUIN COUNTY:

San Joaquin Co. UST

A listing of underground storage tank locations in San Joaquin county.

Date of Government Version: 10/14/2009
Date Data Arrived at EDR: 10/15/2009
Date Made Active in Reports: 11/02/2009
Number of Days to Update: 18

Source: Environmental Health Department
Telephone: N/A
Last EDR Contact: 03/29/2010
Next Scheduled EDR Contact: 07/12/2010
Data Release Frequency: Semi-Annually

SAN MATEO COUNTY:

Business Inventory

List includes Hazardous Materials Business Plan, hazardous waste generators, and underground storage tanks.

Date of Government Version: 12/31/2009
Date Data Arrived at EDR: 01/05/2010
Date Made Active in Reports: 01/18/2010
Number of Days to Update: 13

Source: San Mateo County Environmental Health Services Division
Telephone: 650-363-1921
Last EDR Contact: 03/22/2010
Next Scheduled EDR Contact: 07/05/2010
Data Release Frequency: Annually

Fuel Leak List

A listing of leaking underground storage tank sites located in San Mateo county.

Date of Government Version: 03/22/2010
Date Data Arrived at EDR: 03/23/2010
Date Made Active in Reports: 04/09/2010
Number of Days to Update: 17

Source: San Mateo County Environmental Health Services Division
Telephone: 650-363-1921
Last EDR Contact: 03/22/2010
Next Scheduled EDR Contact: 07/05/2010
Data Release Frequency: Semi-Annually

SANTA CLARA COUNTY:

HIST LUST - Fuel Leak Site Activity Report

A listing of open and closed leaking underground storage tanks. This listing is no longer updated by the county.
Leaking underground storage tanks are now handled by the Department of Environmental Health.

Date of Government Version: 03/29/2005
Date Data Arrived at EDR: 03/30/2005
Date Made Active in Reports: 04/21/2005
Number of Days to Update: 22

Source: Santa Clara Valley Water District
Telephone: 408-265-2600
Last EDR Contact: 03/23/2009
Next Scheduled EDR Contact: 06/22/2009
Data Release Frequency: No Update Planned

LOP Listing

A listing of leaking underground storage tanks located in Santa Clara county.

Date of Government Version: 05/29/2009
Date Data Arrived at EDR: 06/01/2009
Date Made Active in Reports: 06/15/2009
Number of Days to Update: 14

Source: Department of Environmental Health
Telephone: 408-918-3417
Last EDR Contact: 03/08/2010
Next Scheduled EDR Contact: 06/21/2010
Data Release Frequency: Annually

GOVERNMENT RECORDS SEARCHED / DATA CURRENCY TRACKING

Hazardous Material Facilities

Hazardous material facilities, including underground storage tank sites.

Date of Government Version: 08/31/2009

Date Data Arrived at EDR: 08/31/2009

Date Made Active in Reports: 09/18/2009

Number of Days to Update: 18

Source: City of San Jose Fire Department

Telephone: 408-277-4659

Last EDR Contact: 02/15/2010

Next Scheduled EDR Contact: 05/31/2010

Data Release Frequency: Annually

SOLANO COUNTY:

Leaking Underground Storage Tanks

A listing of leaking underground storage tank sites located in Solano county.

Date of Government Version: 03/11/2010

Date Data Arrived at EDR: 03/16/2010

Date Made Active in Reports: 04/09/2010

Number of Days to Update: 24

Source: Solano County Department of Environmental Management

Telephone: 707-784-6770

Last EDR Contact: 03/08/2010

Next Scheduled EDR Contact: 06/21/2010

Data Release Frequency: Quarterly

Underground Storage Tanks

Underground storage tank sites located in Solano county.

Date of Government Version: 03/11/2010

Date Data Arrived at EDR: 03/16/2010

Date Made Active in Reports: 04/14/2010

Number of Days to Update: 29

Source: Solano County Department of Environmental Management

Telephone: 707-784-6770

Last EDR Contact: 03/08/2010

Next Scheduled EDR Contact: 06/21/2010

Data Release Frequency: Quarterly

SONOMA COUNTY:

Leaking Underground Storage Tank Sites

A listing of leaking underground storage tank sites located in Sonoma county.

Date of Government Version: 01/05/2010

Date Data Arrived at EDR: 01/06/2010

Date Made Active in Reports: 01/18/2010

Number of Days to Update: 12

Source: Department of Health Services

Telephone: 707-565-6565

Last EDR Contact: 04/05/2010

Next Scheduled EDR Contact: 07/19/2010

Data Release Frequency: Quarterly

SUTTER COUNTY:

Underground Storage Tanks

Underground storage tank sites located in Sutter county.

Date of Government Version: 04/01/2009

Date Data Arrived at EDR: 04/02/2009

Date Made Active in Reports: 04/09/2009

Number of Days to Update: 7

Source: Sutter County Department of Agriculture

Telephone: 530-822-7500

Last EDR Contact: 04/13/2010

Next Scheduled EDR Contact: 06/28/2010

Data Release Frequency: Semi-Annually

VENTURA COUNTY:

Business Plan, Hazardous Waste Producers, and Operating Underground Tanks

The BWT list indicates by site address whether the Environmental Health Division has Business Plan (B), Waste Producer (W), and/or Underground Tank (T) information.

GOVERNMENT RECORDS SEARCHED / DATA CURRENCY TRACKING

Date of Government Version: 01/26/2010
Date Data Arrived at EDR: 02/25/2010
Date Made Active in Reports: 03/04/2010
Number of Days to Update: 7

Source: Ventura County Environmental Health Division
Telephone: 805-654-2813
Last EDR Contact: 02/23/2010
Next Scheduled EDR Contact: 06/07/2010
Data Release Frequency: Quarterly

Inventory of Illegal Abandoned and Inactive Sites

Ventura County Inventory of Closed, Illegal Abandoned, and Inactive Sites.

Date of Government Version: 08/01/2009
Date Data Arrived at EDR: 10/05/2009
Date Made Active in Reports: 10/13/2009
Number of Days to Update: 8

Source: Environmental Health Division
Telephone: 805-654-2813
Last EDR Contact: 02/01/2010
Next Scheduled EDR Contact: 05/17/2010
Data Release Frequency: Annually

Listing of Underground Tank Cleanup Sites

Ventura County Underground Storage Tank Cleanup Sites (LUST).

Date of Government Version: 05/29/2008
Date Data Arrived at EDR: 06/24/2008
Date Made Active in Reports: 07/31/2008
Number of Days to Update: 37

Source: Environmental Health Division
Telephone: 805-654-2813
Last EDR Contact: 02/23/2010
Next Scheduled EDR Contact: 06/07/2010
Data Release Frequency: Quarterly

Underground Tank Closed Sites List

Ventura County Operating Underground Storage Tank Sites (UST)/Underground Tank Closed Sites List.

Date of Government Version: 03/05/2010
Date Data Arrived at EDR: 03/24/2010
Date Made Active in Reports: 04/14/2010
Number of Days to Update: 21

Source: Environmental Health Division
Telephone: 805-654-2813
Last EDR Contact: 03/24/2010
Next Scheduled EDR Contact: 07/05/2010
Data Release Frequency: Quarterly

YOLO COUNTY:

Underground Storage Tank Comprehensive Facility Report

Underground storage tank sites located in Yolo county.

Date of Government Version: 12/28/2009
Date Data Arrived at EDR: 12/31/2009
Date Made Active in Reports: 01/18/2010
Number of Days to Update: 18

Source: Yolo County Department of Health
Telephone: 530-666-8646
Last EDR Contact: 03/29/2010
Next Scheduled EDR Contact: 07/12/2010
Data Release Frequency: Annually

OTHER DATABASE(S)

Depending on the geographic area covered by this report, the data provided in these specialty databases may or may not be complete. For example, the existence of wetlands information data in a specific report does not mean that all wetlands in the area covered by the report are included. Moreover, the absence of any reported wetlands information does not necessarily mean that wetlands do not exist in the area covered by the report.

CT MANIFEST: Hazardous Waste Manifest Data

Facility and manifest data. Manifest is a document that lists and tracks hazardous waste from the generator through transporters to a tsd facility.

Date of Government Version: 12/31/2007
Date Data Arrived at EDR: 08/26/2009
Date Made Active in Reports: 09/11/2009
Number of Days to Update: 16

Source: Department of Environmental Protection
Telephone: 860-424-3375
Last EDR Contact: 03/02/2010
Next Scheduled EDR Contact: 06/07/2010
Data Release Frequency: Annually

GOVERNMENT RECORDS SEARCHED / DATA CURRENCY TRACKING

NJ MANIFEST: Manifest Information

Hazardous waste manifest information.

Date of Government Version: 12/31/2009
Date Data Arrived at EDR: 01/20/2010
Date Made Active in Reports: 02/05/2010
Number of Days to Update: 16

Source: Department of Environmental Protection
Telephone: N/A
Last EDR Contact: 01/20/2010
Next Scheduled EDR Contact: 05/03/2010
Data Release Frequency: Annually

NY MANIFEST: Facility and Manifest Data

Manifest is a document that lists and tracks hazardous waste from the generator through transporters to a TSD facility.

Date of Government Version: 01/04/2010
Date Data Arrived at EDR: 02/11/2010
Date Made Active in Reports: 03/17/2010
Number of Days to Update: 34

Source: Department of Environmental Conservation
Telephone: 518-402-8651
Last EDR Contact: 02/11/2010
Next Scheduled EDR Contact: 05/24/2010
Data Release Frequency: Annually

PA MANIFEST: Manifest Information

Hazardous waste manifest information.

Date of Government Version: 12/31/2008
Date Data Arrived at EDR: 12/01/2009
Date Made Active in Reports: 12/14/2009
Number of Days to Update: 13

Source: Department of Environmental Protection
Telephone: N/A
Last EDR Contact: 02/23/2010
Next Scheduled EDR Contact: 06/07/2010
Data Release Frequency: Annually

RI MANIFEST: Manifest information

Hazardous waste manifest information

Date of Government Version: 11/03/2009
Date Data Arrived at EDR: 02/12/2010
Date Made Active in Reports: 02/22/2010
Number of Days to Update: 10

Source: Department of Environmental Management
Telephone: 401-222-2797
Last EDR Contact: 03/01/2010
Next Scheduled EDR Contact: 06/14/2010
Data Release Frequency: Annually

WI MANIFEST: Manifest Information

Hazardous waste manifest information.

Date of Government Version: 12/31/2008
Date Data Arrived at EDR: 07/17/2009
Date Made Active in Reports: 08/10/2009
Number of Days to Update: 24

Source: Department of Natural Resources
Telephone: N/A
Last EDR Contact: 03/22/2010
Next Scheduled EDR Contact: 07/05/2010
Data Release Frequency: Annually

Oil/Gas Pipelines: This data was obtained by EDR from the USGS in 1994. It is referred to by USGS as GeoData Digital Line Graphs from 1:100,000-Scale Maps. It was extracted from the transportation category including some oil, but primarily gas pipelines.

Sensitive Receptors: There are individuals deemed sensitive receptors due to their fragile immune systems and special sensitivity to environmental discharges. These sensitive receptors typically include the elderly, the sick, and children. While the location of all sensitive receptors cannot be determined, EDR indicates those buildings and facilities - schools, daycares, hospitals, medical centers, and nursing homes - where individuals who are sensitive receptors are likely to be located.

AHA Hospitals:

Source: American Hospital Association, Inc.
Telephone: 312-280-5991

The database includes a listing of hospitals based on the American Hospital Association's annual survey of hospitals.

Medical Centers: Provider of Services Listing

Source: Centers for Medicare & Medicaid Services
Telephone: 410-786-3000

A listing of hospitals with Medicare provider number, produced by Centers of Medicare & Medicaid Services, a federal agency within the U.S. Department of Health and Human Services.

GOVERNMENT RECORDS SEARCHED / DATA CURRENCY TRACKING

Nursing Homes

Source: National Institutes of Health

Telephone: 301-594-6248

Information on Medicare and Medicaid certified nursing homes in the United States.

Public Schools

Source: National Center for Education Statistics

Telephone: 202-502-7300

The National Center for Education Statistics' primary database on elementary and secondary public education in the United States. It is a comprehensive, annual, national statistical database of all public elementary and secondary schools and school districts, which contains data that are comparable across all states.

Private Schools

Source: National Center for Education Statistics

Telephone: 202-502-7300

The National Center for Education Statistics' primary database on private school locations in the United States.

Daycare Centers: Licensed Facilities

Source: Department of Social Services

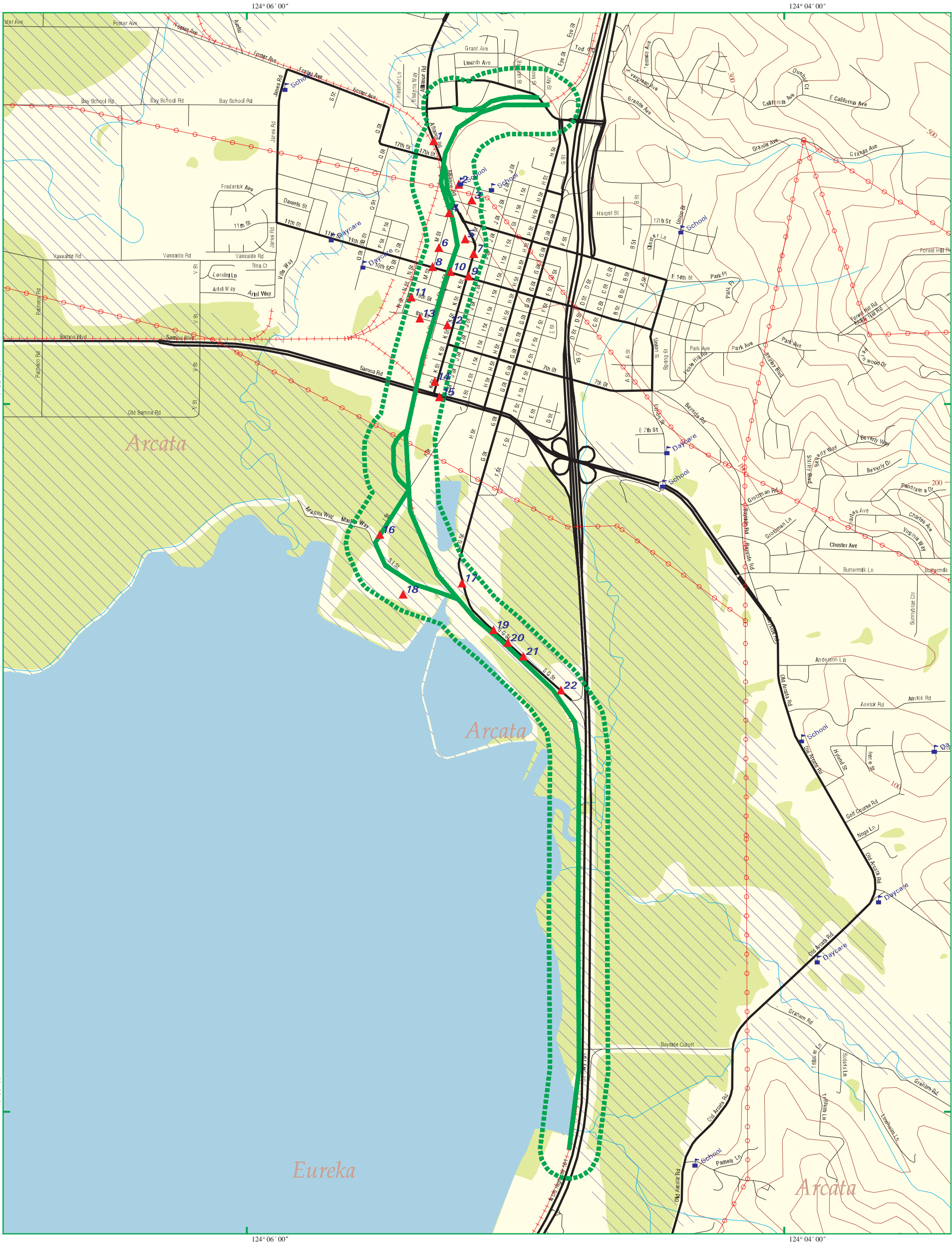
Telephone: 916-657-4041

Flood Zone Data: This data, available in select counties across the country, was obtained by EDR in 2003 & 2009 from the Federal Emergency Management Agency (FEMA). Data depicts 100-year and 500-year flood zones as defined by FEMA.

NWI: National Wetlands Inventory. This data, available in select counties across the country, was obtained by EDR in 2002 and 2005 from the U.S. Fish and Wildlife Service.

STREET AND ADDRESS INFORMATION

© 2010 Tele Atlas North America, Inc. All rights reserved. This material is proprietary and the subject of copyright protection and other intellectual property rights owned by or licensed to Tele Atlas North America, Inc. The use of this material is subject to the terms of a license agreement. You will be held liable for any unauthorized copying or disclosure of this material.



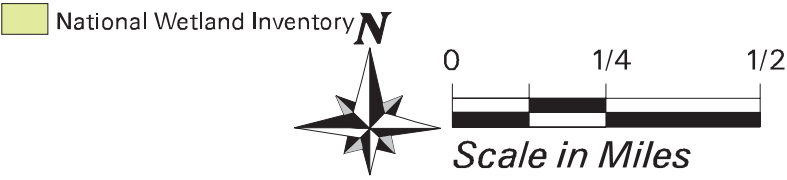
EDR DataMap® - Corridor Study

City of Arcata Rail-with-Trail Connectivity Proj



Arcata, CA

- | | | | |
|--|---------------|-------------|-------------------------|
| Listed Sites | Major Roads | Pipelines | Superfund Sites |
| Earthquake Epicenters (Richter 5 or greater) | Waterways | Powerlines | Federal DOD Sites |
| Search Boundary | Railroads | Fault Lines | Indian Reservations BIA |
| Roads | Contour Lines | Water | 100-Yr Flood Zones |



City of Arcata Rail-with-Trail Connectivity Proj
Arcata, CA 95521

Inquiry Number: 02649128.1r
December 04, 2009

EDR DataMap™ Corridor Study

Thank you for your business.
Please contact EDR at 1-800-352-0050
with any questions or comments.

Disclaimer - Copyright and Trademark Notice

This Report contains certain information obtained from a variety of public and other sources reasonably available to Environmental Data Resources, Inc. It cannot be concluded from this Report that coverage information for the target and surrounding properties does not exist from other sources. **NO WARRANTY EXPRESSED OR IMPLIED, IS MADE WHATSOEVER IN CONNECTION WITH THIS REPORT. ENVIRONMENTAL DATA RESOURCES, INC. SPECIFICALLY DISCLAIMS THE MAKING OF ANY SUCH WARRANTIES, INCLUDING WITHOUT LIMITATION, MERCHANTABILITY OR FITNESS FOR A PARTICULAR USE OR PURPOSE. ALL RISK IS ASSUMED BY THE USER. IN NO EVENT SHALL ENVIRONMENTAL DATA RESOURCES, INC. BE LIABLE TO ANYONE, WHETHER ARISING OUT OF ERRORS OR OMISSIONS, NEGLIGENCE, ACCIDENT OR ANY OTHER CAUSE, FOR ANY LOSS OF DAMAGE, INCLUDING, WITHOUT LIMITATION, SPECIAL, INCIDENTAL, CONSEQUENTIAL, OR EXEMPLARY DAMAGES. ANY LIABILITY ON THE PART OF ENVIRONMENTAL DATA RESOURCES, INC. IS STRICTLY LIMITED TO A REFUND OF THE AMOUNT PAID FOR THIS REPORT.** Purchaser accepts this Report "AS IS". Any analyses, estimates, ratings, environmental risk levels or risk codes provided in this Report are provided for illustrative purposes only, and are not intended to provide, nor should they be interpreted as providing any facts regarding, or prediction or forecast of, any environmental risk for any property. Only a Phase I Environmental Site Assessment performed by an environmental professional can provide information regarding the environmental risk for any property. Additionally, the information provided in this Report is not to be construed as legal advice.

Copyright 2006 by Environmental Data Resources, Inc. All rights reserved. Reproduction in any media or format, in whole or in part, of any report or map of Environmental Data Resources, Inc., or its affiliates, is prohibited without prior written permission.

EDR and its logos (including Sanborn and Sanborn Map) are trademarks of Environmental Data Resources, Inc. or its affiliates. All other trademarks used herein are the property of their respective owners.

EXECUTIVE SUMMARY

TARGET PROPERTY INFORMATION

ADDRESS

ARCATA, CA 95521
ARCATA, CA 95521

DATABASES WITH NO MAPPED SITES

No mapped sites were found in EDR's search of available ("reasonably ascertainable ") government records within the requested search area for the following databases:

FEDERAL RECORDS

NPL	National Priority List
Proposed NPL	Proposed National Priority List Sites
Delisted NPL	National Priority List Deletions
NPL LIENS	Federal Superfund Liens
CERCLIS	Comprehensive Environmental Response, Compensation, and Liability Information System
CERC-NFRAP	CERCLIS No Further Remedial Action Planned
LIENS 2	CERCLA Lien Information
CORRACTS	Corrective Action Report
RCRA-TSDF	RCRA - Transporters, Storage and Disposal
RCRA-LQG	RCRA - Large Quantity Generators
RCRA-CESQG	RCRA - Conditionally Exempt Small Quantity Generator
RCRA-NonGen	RCRA - Non Generators
US ENG CONTROLS	Engineering Controls Sites List
US INST CONTROL	Sites with Institutional Controls
HMIRS	Hazardous Materials Information Reporting System
DOT OPS	Incident and Accident Data
US CDL	Clandestine Drug Labs
DOD	Department of Defense Sites
FUDS	Formerly Used Defense Sites
LUCIS	Land Use Control Information System
CONSENT	Superfund (CERCLA) Consent Decrees
ROD	Records Of Decision
UMTRA	Uranium Mill Tailings Sites
DEBRIS REGION 9	Torres Martinez Reservation Illegal Dump Site Locations
ODI	Open Dump Inventory
MINES	Mines Master Index File
TRIS	Toxic Chemical Release Inventory System
TSCA	Toxic Substances Control Act
FTTS	FIFRA/ TSCA Tracking System - FIFRA (Federal Insecticide, Fungicide, & Rodenticide Act)/TSCA (Toxic Substances Control Act)
HIST FTTS	FIFRA/TSCA Tracking System Administrative Case Listing
SSTS	Section 7 Tracking Systems
PADS	PCB Activity Database System
MLTS	Material Licensing Tracking System
RADINFO	Radiation Information Database

EXECUTIVE SUMMARY

RAATS.....	RCRA Administrative Action Tracking System
US HIST CDL.....	National Clandestine Laboratory Register
PCB TRANSFORMER.....	PCB Transformer Registration Database
SCRD DRYCLEANERS.....	State Coalition for Remediation of Drycleaners Listing

STATE AND LOCAL RECORDS

HIST Cal-Sites.....	Historical Calsites Database
CA BOND EXP. PLAN.....	Bond Expenditure Plan
SCH.....	School Property Evaluation Program
Toxic Pits.....	Toxic Pits Cleanup Act Sites
WMUDS/SWAT.....	Waste Management Unit Database
Cortese.....	"Cortese" Hazardous Waste & Substances Sites List
LIENS.....	Environmental Liens Listing
LDS.....	Land Disposal Sites Listing
MCS.....	Military Cleanup Sites Listing
DEED.....	Deed Restriction Listing
VCP.....	Voluntary Cleanup Program Properties
DRYCLEANERS.....	Cleaner Facilities
WIP.....	Well Investigation Program Case List
RESPONSE.....	State Response Sites
HAULERS.....	Registered Waste Tire Haulers Listing

TRIBAL RECORDS

INDIAN RESERV.....	Indian Reservations
INDIAN ODI.....	Report on the Status of Open Dumps on Indian Lands
INDIAN LUST.....	Leaking Underground Storage Tanks on Indian Land
INDIAN UST.....	Underground Storage Tanks on Indian Land
INDIAN VCP.....	Voluntary Cleanup Priority Listing

EDR PROPRIETARY RECORDS

Manufactured Gas Plants.....	EDR Proprietary Manufactured Gas Plants
------------------------------	---

SURROUNDING SITES: SEARCH RESULTS

Surrounding sites were identified.

Page numbers and map identification numbers refer to the EDR Radius Map report where detailed data on individual sites can be reviewed.

Sites listed in ***bold italics*** are in multiple databases.

Unmappable (orphan) sites are not considered in the foregoing analysis.

FEDERAL RECORDS

RCRA-SQG: RCRAInfo is EPA's comprehensive information system, providing access to data supporting the Resource Conservation and Recovery Act (RCRA) of 1976 and the Hazardous and Solid Waste Amendments (HSWA) of 1984. The database includes selective information on sites which generate, transport, store, treat and/or dispose of hazardous waste as defined by the Resource Conservation and Recovery Act (RCRA). Small quantity generators (SQGs) generate between 100 kg and 1,000 kg of hazardous waste per month.

A review of the RCRA-SQG list, as provided by EDR, and dated 11/12/2008 has revealed that there are 4

EXECUTIVE SUMMARY

RCRA-SQG sites within the searched area.

<u>Site</u>	<u>Address</u>	<u>Map ID</u>	<u>Page</u>
ARCATA MARINA	1198 13TH ST	5	20
RICKS BODY SHOP	1235 K ST	7	24
WALLACE AND HINZ	1065 K ST	9	27
ARCATA CORP	1220 5TH ST	14	49

ERNS: The Emergency Response Notification System records and stores information on reported releases of oil and hazardous substances. The source of this database is the U.S. EPA.

A review of the ERNS list, as provided by EDR, and dated 08/31/2009 has revealed that there is 1 ERNS site within the searched area.

<u>Site</u>	<u>Address</u>	<u>Map ID</u>	<u>Page</u>
1061 SAMOA BLVD	1061 SAMOA BLVD	15	58

US BROWNFIELDS: The EPA's listing of Brownfields properities addressed by Cooperative Agreement Recipients and Brownfields properties addressed by Targeted Brownfields Assessments

A review of the US BROWNFIELDS list, as provided by EDR, and dated 07/01/2009 has revealed that there is 1 US BROWNFIELDS site within the searched area.

<u>Site</u>	<u>Address</u>	<u>Map ID</u>	<u>Page</u>
M STREET PROPERTY	1215 M STREET	6	22

ICIS: The Integrated Compliance Information System (ICIS) supports the information needs of the national enforcement and compliance program as well as the unique needs of the National Pollutant Discharge Elimination System (NPDES) program.

A review of the ICIS list, as provided by EDR, and dated 08/21/2009 has revealed that there is 1 ICIS site within the searched area.

<u>Site</u>	<u>Address</u>	<u>Map ID</u>	<u>Page</u>
CITY OF ARCATA WASTEWATER TREA	601 SOUTH G STREET A	20	65

FINDS: The Facility Index System contains both facility information and "pointers" to other sources of information that contain more detail. These include: RCRIS; Permit Compliance System (PCS); Aerometric Information Retrieval System (AIRS); FATES (FIFRA [Federal Insecticide Fungicide Rodenticide Act] and TSCA Enforcement System, FTTS [FIFRA/TSCA Tracking System]; CERCLIS; DOCKET (Enforcement Docket used to manage and track information on civil judicial enforcement cases for all environmental statutes); Federal Underground Injection Control (FURS); Federal Reporting Data System (FRDS); Surface Impoundments (SIA); TSCA Chemicals in Commerce Information System (CICS); PADS; RCRA-J (medical waste transporters/disposers); TRIS; and TSCA. The source of this database is the U.S. EPA/NTIS.

A review of the FINDS list, as provided by EDR, and dated 10/19/2009 has revealed that there are 11

EXECUTIVE SUMMARY

FINDS sites within the searched area.

<u>Site</u>	<u>Address</u>	<u>Map ID</u>	<u>Page</u>
SIX RIVERS CHARTER HIGH	1720 M ST.	2	6
ARCATA HIGH	1720 M ST.	2	9
PACIFIC COAST HIGH (CONT.)	1720 M ST.	2	9
ARCATA MARINA	1198 13TH ST	5	20
RICKS BODY SHOP	1235 K ST	7	24
WALLACE AND HINZ	1065 K ST	9	27
ARCATA COMMUNITY RECYCLING CEN	1380 9TH STREET	11	35
FOXFARM SOIL & FERTILIZER CO	1220 FIFTH ST.	14	48
ARCATA CORP	1220 5TH ST	14	49
CITY OF ARCATA WASTEWATER TREA	601 SOUTH G STREET	20	66
ARCATA WWTF	600 SOUTH G STREET	20	70

STATE AND LOCAL RECORDS

SWF/LF: The Solid Waste Facilities/Landfill Sites records typically contain an inventory of solid waste disposal facilities or landfills in a particular state. The data come from the Integrated Waste Management Board's Solid Waste Information System (SWIS) database.

A review of the SWF/LF list, as provided by EDR, and dated 11/23/2009 has revealed that there are 2 SWF/LF sites within the searched area.

<u>Site</u>	<u>Address</u>	<u>Map ID</u>	<u>Page</u>
ARCATA LANDFILL	ARCATA MARSH, END OF SO	18	64
CITY OF ARCATA COMPOST FACILIT	600 SOUTH 'G' STREET	20	69

CA WDS: California Water Resources Control Board - Waste Discharge System.

A review of the CA WDS list, as provided by EDR, and dated 06/19/2007 has revealed that there is 1 CA WDS site within the searched area.

<u>Site</u>	<u>Address</u>	<u>Map ID</u>	<u>Page</u>
CITY OF ARCATA CORPORATION YAR	600 S G ST	20	66

NPDES: A listing of NPDES permits, including stormwater.

A review of the NPDES list, as provided by EDR, and dated 11/20/2009 has revealed that there are 3 NPDES sites within the searched area.

<u>Site</u>	<u>Address</u>	<u>Map ID</u>	<u>Page</u>
FOXFARM SOIL & FERTILIZER	1220 5TH ST	14	52
C & K JOHNSON INDUSTRIES	1061 SAMOA BLVD	15	56
ARCATA CITY WWTF	600 SOUTH G ST	20	70

EXECUTIVE SUMMARY

HIST CORTESE: The sites for the list are designated by the State Water Resource Control Board [LUST], the Integrated Waste Board [SWF/LS], and the Department of Toxic Substances Control [CALSITES].

A review of the HIST CORTESE list, as provided by EDR, and dated 04/01/2001 has revealed that there are 14 HIST CORTESE sites within the searched area.

<u>Site</u>	<u>Address</u>	<u>Map ID</u>	<u>Page</u>
N HUMBOLDT UNION HI SCH DIST/A	1720 M ST	2	7
REID & WRIGHT LUMBER MILL	FOURTEENTH / M STR	4	13
THE BEATRICE FISCH TRUST	1461 M ST	4	15
MARV'S ELECTRIC	THIRTEENTH STREET 1188	5	22
RELIABLE HARDWARE COMPANY	ELEVENTH STREET 1309	8	26
WALLACE AND HINZ	1065 K ST	9	27
SHELL, CAHILL	1122 K	9	30
RELIABLE EQUIPMENT COMPANY	ELEVENTH STREET 1217	10	34
ARCATA COMMUNITY RECYCLING CTR	NINTH STREET 1380	11	39
ARCATA MOVING AND STORAGE	NINTH STREET 1191	12	43
TROMBETTA WAREHOUSE	SAMOA BOULEVARD 1162	14	45
ARCATA CORPORATION	1220 5TH STREET	14	50
WHITELEY ARCATA DIESEL CARDLOC	K STREET 550	14	53
LITTLE LAKE INDUSTRIES	I STREET, SOUTH 46	16	59

SWRCY: A listing of recycling facilities in California.

A review of the SWRCY list, as provided by EDR, and dated 09/25/2009 has revealed that there is 1 SWRCY site within the searched area.

<u>Site</u>	<u>Address</u>	<u>Map ID</u>	<u>Page</u>
ARCATA COMMUNITY RECYCLING CEN	1380 9TH ST	11	35

LUST: The Leaking Underground Storage Tank Incident Reports contain an inventory of reported leaking underground storage tank incidents. The data come from the State Water Resources Control Board Leaking Underground Storage Tank Information System.

A review of the LUST list, as provided by EDR, and dated 11/12/2009 has revealed that there are 19 LUST sites within the searched area.

<u>Site</u>	<u>Address</u>	<u>Map ID</u>	<u>Page</u>
ARCATA HIGH SCHOOL	M STREET 1720	2	4
N HUMBOLDT UNION HI SCH DIST/A Status: Completed - Case Closed	1720 M ST	2	7
REID & WRIGHT LUMBER MILL Status: Completed - Case Closed	FOURTEENTH / M STR	4	13
THE BEATRICE FISCH TRUST Status: Completed - Case Closed	1461 M ST	4	15
FISCH TRUST PROPERTY	M STREET 1461	4	19
HITT FAMILY BYPASS TRUST Status: Completed - Case Closed	1188 THIRTEENTH STREET	5	21
MARV'S ELECTRIC	THIRTEENTH STREET 1188	5	22
RELIABLE HARDWARE COMPANY Status: Completed - Case Closed	ELEVENTH STREET 1309	8	26

EXECUTIVE SUMMARY

<u>Site</u>	<u>Address</u>	<u>Map ID</u>	<u>Page</u>
GERMAN MOTORS OF ARCATA	K STREET 1065	9	27
WALLACE AND HINZ	1065 K ST	9	27
Status: Completed - Case Closed			
SHELL, CAHILL	1122 K	9	30
Status: Open - Remediation			
SHELL, CAHILL	K STREET 1122	9	32
RELIABLE EQUIPMENT COMPANY	ELEVENTH STREET 1217	10	34
Status: Completed - Case Closed			
ARCATA COMMUNITY RECYCLING CTR	NINTH STREET 1380	11	39
ARCATA COMMUNITY RECYCLING CTR	1380 NINTH STREET	11	40
Status: Open - Site Assessment			
ARCATA MOVING AND STORAGE	NINTH STREET 1191	12	43
Status: Completed - Case Closed			
TROMBETTA WAREHOUSE	SAMOA BOULEVARD 1162	14	45
Status: Completed - Case Closed			
WHITELEY ARCATA DIESEL CARDLOC	K STREET 550	14	53
Status: Completed - Case Closed			
LITTLE LAKE INDUSTRIES	I STREET, SOUTH 46	16	59
Status: Completed - Case Closed			

CA FID UST: The Facility Inventory Database contains active and inactive underground storage tank locations. The source is the State Water Resource Control Board.

A review of the CA FID UST list, as provided by EDR, and dated 10/31/1994 has revealed that there are 7 CA FID UST sites within the searched area.

<u>Site</u>	<u>Address</u>	<u>Map ID</u>	<u>Page</u>
SHOLES OVERHEAD DOOR COMPANY	1485 L ST	3	10
CAHILL SHELL	1122 K ST	9	30
ARCATA COMMUNITY RECYCLING CEN	1380 009TH ST	11	39
WHITELEY ARCATA DIESEL CARDLCK	1092 5TH ST	14	46
LORENZO SERVICE CENTER	660 K ST	14	56
GENE'S MACHINE WORKS	320 S G ST	17	62
FABCAST	700 S G ST	21	74

SLIC: SLIC Region comes from the California Regional Water Quality Control Board.

A review of the SLIC list, as provided by EDR, and dated 11/12/2009 has revealed that there are 6 SLIC sites within the searched area.

<u>Site</u>	<u>Address</u>	<u>Map ID</u>	<u>Page</u>
REID & WRIGHT LUMBER MILL	FOURTEENTH / M STR	4	13
Facility Status: Open - Site Assessment			
THE BEATRICE FISCH TRUST	1461 M ST	4	15
Facility Status: Open - Site Assessment			
CALIF CENTRAL CREAMERY BUILDIN	L / EIGHTH STREET	12	43
Facility Status: Completed - Case Closed			

EXECUTIVE SUMMARY

<u>Site</u>	<u>Address</u>	<u>Map ID</u>	<u>Page</u>
HUMBOLDT WASTE MANAGEMENT AUTH	1220 FIFTH STREET	14	47
BEAVER LUMBER COMPANY	1220 FIFTH STREET	14	47
Facility Status: Completed - Case Closed			
Facility Status: Open - Site Assessment			
LITTLE LAKE INDUSTRIES	I STREET, SOUTH 46	16	59
Facility Status: Open - Site Assessment			

UST: The Underground Storage Tank database contains registered USTs. USTs are regulated under Subtitle I of the Resource Conservation and Recovery Act (RCRA). The data come from the State Water Resources Control Board's Hazardous Substance Storage Container Database.

A review of the UST list, as provided by EDR, and dated 11/12/2009 has revealed that there is 1 UST site within the searched area.

<u>Site</u>	<u>Address</u>	<u>Map ID</u>	<u>Page</u>
CAHILL SHELL	1122 K ST	9	31

HIST UST: Historical UST Registered Database.

A review of the HIST UST list, as provided by EDR, and dated 10/15/1990 has revealed that there are 8 HIST UST sites within the searched area.

<u>Site</u>	<u>Address</u>	<u>Map ID</u>	<u>Page</u>
ARCATA HIGH SCHOOL	1720 M ST	2	4
SHOLES OVERHEAD DOOR COMPANY	1485 L ST	3	12
RELIABLE EQUIPMENT CO	1219 11TH ST	10	34
ARCATA COMMUNITY RECYCLING CEN	1380 9TH ST	11	35
F & E INVESTMENTS	1162 SAMOA BLVD	14	44
LORENZO SERVICE CENTER	660 K ST	14	55
GENE'S MACHINE WORKS	320 S G ST	17	62
FABCAST	700 S G ST	21	75

SWEEPS UST: Statewide Environmental Evaluation and Planning System. This underground storage tank listing was updated and maintained by a company contacted by the SWRCB in the early 1990's. The listing is no longer updated or maintained. The local agency is the contact for more information on a site on the SWEEPS list.

A review of the SWEEPS UST list, as provided by EDR, and dated 06/01/1994 has revealed that there are 13 SWEEPS UST sites within the searched area.

<u>Site</u>	<u>Address</u>	<u>Map ID</u>	<u>Page</u>
ARCATA HIGH SCHOOL	1720 M ST	2	4
SHOLES OVERHEAD DOOR COMPANY	1485 L ST	3	10
MARV'S ELECTRIC-ARCATA MARINE	1198 W 13TH STREET	5	19
RELIABLE HARDWARE CO	11TH / M ST	8	25
CAHILL SHELL	1122 K ST	9	31

EXECUTIVE SUMMARY

<u>Site</u>	<u>Address</u>	<u>Map ID</u>	<u>Page</u>
ARCATA COMMUNITY RECYCLING CEN	1380 9TH ST	11	35
ARCATA BEKIN MOVING & STORAGE	1191 9TH ST	12	44
F & E INVESTMENTS	1162 SAMOA BLVD	14	44
WHITELEY ARCATA DIESEL CARDLCK	1092 5TH ST	14	46
LORENZO SERVICE CENTER	660 K ST	14	56
HARRIS PINE MILLS	46 S I ST	16	59
GENE'S MACHINE WORKS	320 S G ST	17	62
FABCAST	700 S G ST	21	74

CHMIRS: The California Hazardous Material Incident Report System contains information on reported hazardous material incidents, i.e., accidental releases or spills. The source is the California Office of Emergency Services.

A review of the CHMIRS list, as provided by EDR, and dated 12/31/2007 has revealed that there are 5 CHMIRS sites within the searched area.

<u>Site</u>	<u>Address</u>	<u>Map ID</u>	<u>Page</u>
Not reported	1080 8TH ST	12	40
Not reported	625 K STREET	14	54
Date Completed: 07-MAR-88			
LITTLE LAKE INDUSTRIES	I STREET, SOUTH 46	16	59
Not reported	600 SOUTH G ST	20	71
Not reported	600 S G ST.	20	72

AST: The Aboveground Storage Tank database contains registered ASTs. The data come from the State Water Resources Control Board's Hazardous Substance Storage Container Database.

A review of the AST list, as provided by EDR, and dated 08/01/2009 has revealed that there is 1 AST site within the searched area.

<u>Site</u>	<u>Address</u>	<u>Map ID</u>	<u>Page</u>
SEWAGE TREATMENT PLANT/CORP YA	600 S G ST	20	69

Notify 65: Notify 65 records contain facility notifications about any release that could impact drinking water and thereby expose the public to a potential health risk. The data come from the State Water Resources Control Board's Proposition 65 database.

A review of the Notify 65 list, as provided by EDR, and dated 10/21/1993 has revealed that there is 1 Notify 65 site within the searched area.

<u>Site</u>	<u>Address</u>	<u>Map ID</u>	<u>Page</u>
ARCATA COMMUNITY RECYCLING CTR	1380 NINTH STREET	11	40

EXECUTIVE SUMMARY

CDL: A listing of drug lab locations. Listing of a location in this database does not indicate that any illegal drug lab materials were or were not present there, and does not constitute a determination that the location either requires or does not require additional cleanup work.

A review of the CDL list, as provided by EDR, and dated 06/30/2009 has revealed that there is 1 CDL site within the searched area.

<u>Site</u>	<u>Address</u>	<u>Map ID</u>	<u>Page</u>
Not reported	46 S I STREET	16	59

HAZNET: The data is extracted from the copies of hazardous waste manifests received each year by the DTSC. The annual volume of manifests is typically 700,000-1,000,000 annually, representing approximately 350,000-500,000 shipments. Data from non-California manifests & continuation sheets are not included at the present time. Data are from the manifests submitted without correction, and therefore many contain some invalid values for data elements such as generator ID, TSD ID, waste category, & disposal method. The source is the Department of Toxic Substance Control is the agency

A review of the HAZNET list, as provided by EDR, and dated 12/31/2008 has revealed that there are 28 HAZNET sites within the searched area.

<u>Site</u>	<u>Address</u>	<u>Map ID</u>	<u>Page</u>
GENERAL MACHINE FABRICATIONS	1795 ALLIANCE RD	1	3
ARCATA HIGH SCHOOL	1720 M ST	2	4
N HUMBOLDT UNION HI SCH DIST/A	1720 M ST	2	7
1X ARCATA HIGH SCHOOL	1720 M ST.	2	9
MICHAEL ROY LEFEVRE	1515 L ST	3	13
BEATRICE FISH	14TH ST / M ST	4	14
THE BEATRICE FISCH TRUST	1461 M ST	4	15
BUG PRESS	1461 M STREET	4	17
BUG PRESS	1461 M ST	4	18
CHRIS RICHARDS AUTOMOTIVE	1188 13TH ST	5	19
RICH'S BODY SHOP	1235 K ST	7	23
GERMAN MOTORS	1065 K ST	9	26
WALLACE AND HINZ	1065 K ST	9	27
AG SALES	1219 11TH ST	10	32
HUMBOLDT COUNTY DIVISION OF EN	1380 9TH ST	11	36
ARCATA COMMUNITY RECYCLING CEN	1380 NINTH STREET	11	38
ARCATA COMMUNITY RECYCLING CTR	NINTH STREET 1380	11	39
ARCATA TRANSMISSION	801 K STREET	12	42
YAKIMA PRODUCTS INC	1385 8TH ST	13	44
ARCATA CORPORATION	1220 5TH STREET	14	50
FOXFARM SOIL & FERTILIZER	1220 5TH ST	14	52
C & K JOHNSON INDUSTRIES	1061 SAMOA BLVD	15	56
RICHARD WINKEL	46 SO I STREET	16	58
AMERICAN HYDROPONICS	286 S G ST	17	63
WESTERN PACIFIC SPECIALTIES IN	520 SOUTH G STREET	19	64
CITY OF ARCATA CORPORATION YAR	600 S G ST	20	66
T/S TRUCK BODY & EQUIPMENT	700 SO G ST	21	74
TRAVEL MASTER	960 S G ST	22	75

EXECUTIVE SUMMARY

EMI: Toxics and criteria pollutant emissions data collected by the ARB and local air pollution agencies

A review of the EMI list, as provided by EDR, and dated 12/31/2007 has revealed that there is 1 EMI site within the searched area.

<u>Site</u>	<u>Address</u>	<u>Map ID</u>	<u>Page</u>
SHELL, CAHILL	1122 K	9	30

ENVIROSTOR: The Department of Toxic Substances Control's (DTSC's) Site Mitigation and Brownfields Reuse Program's (SMBRP's) EnviroStor database identifies sites that have known contamination or sites for which there may be reasons to investigate further. The database includes the following site types: Federal Superfund sites (National Priorities List (NPL)); State Response, including Military Facilities and State Superfund; Voluntary Cleanup; and School sites. EnviroStor provides similar information to the information that was available in CalSites, and provides additional site information, including, but not limited to, identification of formerly-contaminated properties that have been released for reuse, properties where environmental deed restrictions have been recorded to prevent inappropriate land uses, and risk characterization information that is used to assess potential impacts to public health and the environment at contaminated sites.

A review of the ENVIROSTOR list, as provided by EDR, and dated 11/09/2009 has revealed that there is 1 ENVIROSTOR site within the searched area.

<u>Site</u>	<u>Address</u>	<u>Map ID</u>	<u>Page</u>
BEAVER LUMBER COMPANY OF ARCAT Status: Refer: RWQCB	1220 5TH STREET	14	48

EXECUTIVE SUMMARY

Please refer to the end of the findings report for unmapped orphan sites due to poor or inadequate address information.

MAP FINDINGS SUMMARY

<u>Database</u>	<u>Total Plotted</u>
<u>FEDERAL RECORDS</u>	
NPL	0
Proposed NPL	0
Delisted NPL	0
NPL LIENS	0
CERCLIS	0
CERC-NFRAP	0
LIENS 2	0
CORRACTS	0
RCRA-TSDF	0
RCRA-LQG	0
RCRA-SQG	4
RCRA-CESQG	0
RCRA-NonGen	0
US ENG CONTROLS	0
US INST CONTROL	0
ERNS	1
HMIRS	0
DOT OPS	0
US CDL	0
US BROWNFIELDS	1
DOD	0
FUDS	0
LUCIS	0
CONSENT	0
ROD	0
UMTRA	0
DEBRIS REGION 9	0
ODI	0
MINES	0
TRIS	0
TSCA	0
FTTS	0
HIST FTTS	0
SSTS	0
ICIS	1
PADS	0
MLTS	0
RADINFO	0
FINDS	11
RAATS	0
US HIST CDL	0
PCB TRANSFORMER	0
SCRD DRYCLEANERS	0
<u>STATE AND LOCAL RECORDS</u>	
HIST Cal-Sites	0
CA BOND EXP. PLAN	0

MAP FINDINGS SUMMARY

<u>Database</u>	<u>Total Plotted</u>
SCH	0
Toxic Pits	0
SWF/LF	2
WMUDS/SWAT	0
CA WDS	1
NPDES	3
Cortese	0
HIST CORTESE	14
SWRCY	1
LUST	19
CA FID UST	7
SLIC	6
UST	1
HIST UST	8
LIENS	0
SWEEPS UST	13
CHMIRS	5
LDS	0
MCS	0
AST	1
Notify 65	1
DEED	0
VCP	0
DRYCLEANERS	0
WIP	0
CDL	1
RESPONSE	0
HAZNET	28
EMI	1
HAULERS	0
ENVIROSTOR	1
 <u>TRIBAL RECORDS</u>	
INDIAN RESERV	0
INDIAN ODI	0
INDIAN LUST	0
INDIAN UST	0
INDIAN VCP	0
 <u>EDR PROPRIETARY RECORDS</u>	
Manufactured Gas Plants	0

NOTES:

Sites may be listed in more than one database

MAP FINDINGS

Map ID			EDR ID Number
Direction			
Distance			
Distance (ft.)	Site	Database(s)	EPA ID Number

1	GENERAL MACHINE FABRICATIONS 1795 ALLIANCE RD ARCATA, CA 95521	HAZNET	S103636832 N/A
---	---	---------------	---------------------------------

HAZNET:

Gepaid:	CAL000076598
Contact:	ROBERT BITTNER
Telephone:	7078225521
Facility Addr2:	Not reported
Mailing Name:	Not reported
Mailing Address:	PO BOX 434
Mailing City,St,Zip:	ARCATA, CA 955180434
Gen County:	Humboldt
TSD EPA ID:	Not reported
TSD County:	Sonoma
Waste Category:	Liquids with halogenated organic compounds > 1000 mg/l
Disposal Method:	Transfer Station
Tons:	0.2
Facility County:	Not reported

Gepaid:	CAL000076598
Contact:	HITT GEORGE
Telephone:	7078225521
Facility Addr2:	Not reported
Mailing Name:	Not reported
Mailing Address:	PO BOX 434
Mailing City,St,Zip:	ARCATA, CA 955180434
Gen County:	Humboldt
TSD EPA ID:	CAD042345884
TSD County:	Santa Clara
Waste Category:	Unspecified solvent mixture Waste
Disposal Method:	Transfer Station
Tons:	.0208
Facility County:	Humboldt

Gepaid:	CAL000076598
Contact:	ROBERT BITTNER
Telephone:	7078225521
Facility Addr2:	Not reported
Mailing Name:	Not reported
Mailing Address:	PO BOX 434
Mailing City,St,Zip:	ARCATA, CA 955180434
Gen County:	Humboldt
TSD EPA ID:	CA0000084517
TSD County:	Sacramento
Waste Category:	Liquids with halogenated organic compounds > 1000 mg/l
Disposal Method:	Transfer Station
Tons:	0.06
Facility County:	Not reported

MAP FINDINGS

Map ID
Direction
Distance
Distance (ft.)Site

EDR ID Number
EPA ID Number

Database(s)

2

ARCATA HIGH SCHOOL
M STREET 1720
ARCATA, CA

LUST

S104163357
N/A

LUST REG 1:
Region: 1
Facility ID: 1THU230
Staff Initials: Closed

2

ARCATA HIGH SCHOOL
1720 M ST
ARCATA, CA 95521

HIST UST
SWEEPS UST
HAZNET

U001611399
N/A

HIST UST:
Region: STATE
Facility ID: 00000046729
Facility Type: Other
Other Type: BOILER
Total Tanks: 0002
Contact Name: ERNIE SOUSA
Telephone: 7078221731
Owner Name: NORTHERN HUMBOLDT UNION HIGH S
Owner Address: 1300 MURRAY ROAD
Owner City,St,Zip: MCKINLEYVILLE, CA 95521

Tank Num: 001
Container Num: 1
Year Installed: Not reported
Tank Capacity: 00001000
Tank Used for: PRODUCT
Type of Fuel: DIESEL
Tank Construction: Not reported
Leak Detection: Visual

Tank Num: 002
Container Num: 2
Year Installed: Not reported
Tank Capacity: 00000500
Tank Used for: PRODUCT
Type of Fuel: REGULAR
Tank Construction: Not reported
Leak Detection: Visual

SWEEPS UST:
Status: Not reported
Comp Number: 46729
Number: Not reported
Board Of Equalization: Not reported
Ref Date: Not reported
Act Date: Not reported
Created Date: Not reported
Tank Status: Not reported
Owner Tank Id: Not reported
Swrcb Tank Id: 12-000-046729-000001
Actv Date: Not reported
Capacity: 5000
Tank Use: M.V. FUEL
Stg: PRODUCT
Content: DIESEL

MAP FINDINGS

Map ID
Direction
Distance
Distance (ft.)Site

EDR ID Number

Database(s) EPA ID Number

ARCATA HIGH SCHOOL (Continued)

U001611399

Number Of Tanks: 2

Status: Not reported
Comp Number: 46729
Number: Not reported
Board Of Equalization: Not reported
Ref Date: Not reported
Act Date: Not reported
Created Date: Not reported
Tank Status: Not reported
Owner Tank Id: Not reported
Swrcb Tank Id: 12-000-046729-000002
Actv Date: Not reported
Capacity: 550
Tank Use: M.V. FUEL
Stg: PRODUCT
Content: LEADED
Number Of Tanks: Not reported

HAZNET:

Gepaid: CAL000149244
Contact: G RAY DIR OF TRANS OPERATIONS
Telephone: 7078252434
Facility Addr2: Not reported
Mailing Name: Not reported
Mailing Address: 2755 MCKINLEYVILLE AVE
Mailing City,St,Zip: MCKINLEYVILLE, CA 955193400
Gen County: Humboldt
TSD EPA ID: CAD981429673
TSD County: Marin
Waste Category: Photochemicals/photoprocessing waste
Disposal Method: H010
Tons: 0.3753
Facility County: Humboldt

Gepaid: CAL000149244
Contact: G RAY DIR OF TRANS OPERATIONS
Telephone: 7078252434
Facility Addr2: Not reported
Mailing Name: Not reported
Mailing Address: 2755 MCKINLEYVILLE AVE
Mailing City,St,Zip: MCKINLEYVILLE, CA 955193400
Gen County: Humboldt
TSD EPA ID: CAD981429673
TSD County: Humboldt
Waste Category: Photochemicals/photoprocessing waste
Disposal Method: Recycler
Tons: 0.37
Facility County: Humboldt

Gepaid: CAL000149244
Contact: G RAY DIR OF TRANS OPERATIONS
Telephone: 7078252434
Facility Addr2: Not reported
Mailing Name: Not reported
Mailing Address: 2755 MCKINLEYVILLE AVE
Mailing City,St,Zip: MCKINLEYVILLE, CA 955193400

Map ID
Direction
Distance
Distance (ft.)Site

MAP FINDINGS

EDR ID Number

Database(s) EPA ID Number

ARCATA HIGH SCHOOL (Continued)

U001611399

Gen County: Humboldt
TSD EPA ID: CAD981429673
TSD County: Marin
Waste Category: Photochemicals/photoprocessing waste
Disposal Method: Recycler
Tons: 0.06
Facility County: Not reported

Gepaid: CAL000149244
Contact: G RAY DIR OF TRANS OPERATIONS
Telephone: 7078252434
Facility Addr2: Not reported
Mailing Name: Not reported
Mailing Address: 2755 MCKINLEYVILLE AVE
Mailing City,St,Zip: MCKINLEYVILLE, CA 955193400
Gen County: Humboldt
TSD EPA ID: CAD981429673
TSD County: Marin
Waste Category: Photochemicals/photoprocessing waste
Disposal Method: Recycler
Tons: 0.06
Facility County: Not reported

Gepaid: CAL000149244
Contact: G RAY DIR OF TRANS OPERATIONS
Telephone: 7078252434
Facility Addr2: Not reported
Mailing Name: Not reported
Mailing Address: 2755 MCKINLEYVILLE AVE
Mailing City,St,Zip: MCKINLEYVILLE, CA 955193400
Gen County: Humboldt
TSD EPA ID: CAD981429673
TSD County: Marin
Waste Category: Photochemicals/photoprocessing waste
Disposal Method: Transfer Station
Tons: 0.31
Facility County: Humboldt

[Click this hyperlink](#) while viewing on your computer to access additional CA_HAZNET: detail in the EDR Site Report.

2

**SIX RIVERS CHARTER HIGH
1720 M ST.
ARCATA, CA 95521**

**FINDS 1011471493
N/A**

FINDS:

Registry ID: 110036098727

Environmental Interest/Information System

NCES (National Center for Education Statistics) is the primary federal entity for collecting and analyzing data related to education in the United States and other nations and the institute of education sciences.

MAP FINDINGS

Map ID
Direction
Distance
Distance (ft.)Site

EDR ID Number

Database(s) EPA ID Number

2 N HUMBOLDT UNION HI SCH DIST/ARCATA
1720 M ST
ARCATA, CA 95527

HIST CORTESE
LUST
HAZNET S103978773
N/A

CORTESE:

Region: CORTESE
Facility County Code: 12
Reg By: LTNKA
Reg Id: 1THU230

LUST:

Region: STATE
Global Id: T0602300171
Latitude: 40.8755067
Longitude: -124.0899714
Case Type: LUST Cleanup Site
Status: Completed - Case Closed
Status Date: 1994-07-05 00:00:00
Lead Agency: NORTH COAST RWQCB (REGION 1)
Case Worker: Not reported
Local Agency: HUMBOLDT COUNTY LOP
RB Case Number: 1THU230
LOC Case Number: Not reported
File Location: Not reported
Potential Media Affect: K 1
Potential Contaminants of Concern: Gasoline
Site History: Not reported

HAZNET:

Gepaid: CAL000149244
Contact: G RAY DIR OF TRANS OPERATIONS
Telephone: 7078252434
Facility Addr2: Not reported
Mailing Name: Not reported
Mailing Address: 2755 MCKINLEYVILLE AVE
Mailing City,St,Zip: MCKINLEYVILLE, CA 955193400
Gen County: Humboldt
TSD EPA ID: Not reported
TSD County: Los Angeles
Waste Category: Adhesives
Disposal Method: Transfer Station
Tons: 0.04
Facility County: Not reported

Gepaid: CAL000149244
Contact: G RAY DIR OF TRANS OPERATIONS
Telephone: 7078252434
Facility Addr2: Not reported
Mailing Name: Not reported
Mailing Address: 2755 MCKINLEYVILLE AVE
Mailing City,St,Zip: MCKINLEYVILLE, CA 955193400
Gen County: Humboldt
TSD EPA ID: Not reported
TSD County: Marin
Waste Category: Photochemicals/photoprocessing waste
Disposal Method: Recycler
Tons: 0.58
Facility County: Not reported

MAP FINDINGS

Map ID
Direction
Distance
Distance (ft.)Site

EDR ID Number

Database(s) EPA ID Number

N HUMBOLDT UNION HI SCH DIST/ARCATA (Continued)

S103978773

Gepaid: CAL000149244
Contact: NO HUMBOLT UNION HG SCH DIST
Telephone: 7078252434
Facility Addr2: Not reported
Mailing Name: Not reported
Mailing Address: 2755 MCKINLEYVILLE AVE
Mailing City,St,Zip: MCKINLEYVILLE, CA 955193400
Gen County: Humboldt
TSD EPA ID: CAL000121946
TSD County: Marin
Waste Category: Photochemicals/photoprocessing waste
Disposal Method: Recycler
Tons: .4587
Facility County: Humboldt

Gepaid: CAL000149244
Contact: NO HUMBOLT UNION HG SCH DIST
Telephone: 7078252434
Facility Addr2: Not reported
Mailing Name: Not reported
Mailing Address: 2755 MCKINLEYVILLE AVE
Mailing City,St,Zip: MCKINLEYVILLE, CA 955193400
Gen County: Humboldt
TSD EPA ID: CAL000121946
TSD County: Marin
Waste Category: Photochemicals/photoprocessing waste
Disposal Method: Recycler
Tons: .7714
Facility County: Humboldt

Gepaid: CAL000149244
Contact: NO HUMBOLT UNION HG SCH DIST
Telephone: 7078252434
Facility Addr2: Not reported
Mailing Name: Not reported
Mailing Address: 2755 MCKINLEYVILLE AVE
Mailing City,St,Zip: MCKINLEYVILLE, CA 955193400
Gen County: Humboldt
TSD EPA ID: CAL000121946
TSD County: Marin
Waste Category: Photochemicals/photoprocessing waste
Disposal Method: Recycler
Tons: 2.0641
Facility County: Humboldt

[Click this hyperlink](#) while viewing on your computer to access
4 additional CA_HAZNET: record(s) in the EDR Site Report.

MAP FINDINGS

Map ID Direction Distance Distance (ft.)Site		Database(s)	EDR ID Number EPA ID Number
2	1X ARCATA HIGH SCHOOL 1720 M ST. ARCATA, CA 95527 HAZNET: Gepaid: CAC000611656 Contact: HUMBOLT COUNTY OFFICE OF ED. Telephone: 0000000000 Facility Addr2: Not reported Mailing Name: Not reported Mailing Address: 901 MYRTLE Mailing City,St,Zip: EUREKA, CA 955010000 Gen County: Humboldt TSD EPA ID: CAD981388952 TSD County: Shasta Waste Category: Not reported Disposal Method: Disposal, Land Fill Tons: 16.8560 Facility County: Humboldt	HAZNET	S102791905 N/A
2	ARCATA HIGH 1720 M ST. ARCATA, CA 95521 FINDS: Registry ID: 110021617115 Environmental Interest/Information System US Geographic Names Information System (GNIS) is the official vehicle for geographic names used by the federal government and the source for applying geographic names to federal maps and other printed and electronic documents. NCES (National Center for Education Statistics) is the primary federal entity for collecting and analyzing data related to education in the United States and other nations and the institute of education sciences.	FINDS	1008269440 N/A
2	PACIFIC COAST HIGH (CONT.) 1720 M ST. ARCATA, CA 95521 FINDS: Registry ID: 110036669593 Environmental Interest/Information System NCES (National Center for Education Statistics) is the primary federal entity for collecting and analyzing data related to education in the United States and other nations and the institute of education sciences.	FINDS	1008269888 N/A

MAP FINDINGS

Map ID
Direction
Distance
Distance (ft.)Site

EDR ID Number

Database(s) EPA ID Number

**3 SHOLES OVERHEAD DOOR COMPANY
1485 L ST
ARCATA, CA 95521**

**CA FID UST S101627571
SWEEPS UST N/A**

CA FID UST:

Facility ID: 12001221
Regulated By: UTNKI
Regulated ID: 00010029
Cortese Code: Not reported
SIC Code: Not reported
Facility Phone: Not reported
Mail To: Not reported
Mailing Address: P O BOX
Mailing Address 2: Not reported
Mailing City,St,Zip: ARCATA 95521
Contact: Not reported
Contact Phone: Not reported
DUNS Number: Not reported
NPDES Number: Not reported
EPA ID: Not reported
Comments: Not reported
Status: Inactive

SWEEPS UST:

Status: Not reported
Comp Number: 10029
Number: Not reported
Board Of Equalization: 44-004868
Ref Date: Not reported
Act Date: Not reported
Created Date: Not reported
Tank Status: Not reported
Owner Tank Id: Not reported
Swrcb Tank Id: 12-000-010029-000001
Actv Date: Not reported
Capacity: 1000
Tank Use: M.V. FUEL
Stg: PRODUCT
Content: LEADED
Number Of Tanks: 5

Status: Not reported
Comp Number: 10029
Number: Not reported
Board Of Equalization: 44-004868
Ref Date: Not reported
Act Date: Not reported
Created Date: Not reported
Tank Status: Not reported
Owner Tank Id: Not reported
Swrcb Tank Id: 12-000-010029-000002
Actv Date: Not reported
Capacity: 2000
Tank Use: M.V. FUEL
Stg: PRODUCT
Content: DIESEL
Number Of Tanks: Not reported

Status: Not reported

MAP FINDINGS

Map ID
Direction
Distance
Distance (ft.)Site

EDR ID Number

Database(s) EPA ID Number

SHOLES OVERHEAD DOOR COMPANY (Continued)

S101627571

Comp Number: 10029
Number: Not reported
Board Of Equalization: 44-004868
Ref Date: Not reported
Act Date: Not reported
Created Date: Not reported
Tank Status: Not reported
Owner Tank Id: Not reported
Swrcb Tank Id: 12-000-010029-000003
Actv Date: Not reported
Capacity: 2000
Tank Use: M.V. FUEL
Stg: PRODUCT
Content: LEADED
Number Of Tanks: Not reported

Status: Not reported
Comp Number: 10029
Number: Not reported
Board Of Equalization: 44-004868
Ref Date: Not reported
Act Date: Not reported
Created Date: Not reported
Tank Status: Not reported
Owner Tank Id: Not reported
Swrcb Tank Id: 12-000-010029-000004
Actv Date: Not reported
Capacity: 1000
Tank Use: M.V. FUEL
Stg: PRODUCT
Content: REG UNLEADED
Number Of Tanks: Not reported

Status: Not reported
Comp Number: 10029
Number: Not reported
Board Of Equalization: 44-004868
Ref Date: Not reported
Act Date: Not reported
Created Date: Not reported
Tank Status: Not reported
Owner Tank Id: Not reported
Swrcb Tank Id: 12-000-010029-000005
Actv Date: Not reported
Capacity: 1000
Tank Use: M.V. FUEL
Stg: PRODUCT
Content: LEADED
Number Of Tanks: Not reported

MAP FINDINGS

Map ID
Direction
Distance
Distance (ft.)Site

EDR ID Number

Database(s) EPA ID Number

**3 SHOLES OVERHEAD DOOR COMPANY
1485 L ST
ARCATA, CA 95521**

**HIST UST U001611508
N/A**

HIST UST:

Region: STATE
Facility ID: 00000010029
Facility Type: Other
Other Type: GARAGE DOOR
Total Tanks: 0005
Contact Name: ROBERT SHOLES
Telephone: 7078223371
Owner Name: ROBERT L. SHOLES
Owner Address: 1835 TIMOTHY RD.
Owner City,St,Zip: MCKINLEYVILLE, CA 95521

Tank Num: 001
Container Num: 1
Year Installed: Not reported
Tank Capacity: 00001000
Tank Used for: PRODUCT
Type of Fuel: REGULAR
Tank Construction: Not reported
Leak Detection: None

Tank Num: 002
Container Num: RDHB4
Year Installed: 79
Tank Capacity: 00002000
Tank Used for: PRODUCT
Type of Fuel: DIESEL
Tank Construction: 3/16" unknown
Leak Detection: Stock Inventor

Tank Num: 003
Container Num: RDHB2
Year Installed: 79
Tank Capacity: 00002000
Tank Used for: PRODUCT
Type of Fuel: REGULAR
Tank Construction: 3/16" unknown
Leak Detection: Stock Inventor

Tank Num: 004
Container Num: RDHB1
Year Installed: 79
Tank Capacity: 00001000
Tank Used for: PRODUCT
Type of Fuel: UNLEADED
Tank Construction: 10 gauge
Leak Detection: Stock Inventor

Tank Num: 005
Container Num: RDR2
Year Installed: 79
Tank Capacity: 00004000
Tank Used for: PRODUCT
Type of Fuel: REGULAR
Tank Construction: 3/16" unknown

MAP FINDINGS

Map ID
Direction
Distance
Distance (ft.)Site

EDR ID Number

Database(s) EPA ID Number

SHOLES OVERHEAD DOOR COMPANY (Continued)

U001611508

Leak Detection: Stock Inventor

**3 MICHAEL ROY LEFEVRE
1515 L ST
ARCATA, CA 95521**

**HAZNET S103632238
N/A**

HAZNET:

Gepaid: CLU970016543
Contact: Not reported
Telephone: 0000000000
Facility Addr2: Not reported
Mailing Name: Not reported
Mailing Address: PO BOX 806
Mailing City,St,Zip: SACRAMENTO, CA 958120806
Gen County: Humboldt
TSD EPA ID: AZD049318009
TSD County: 99
Waste Category: Laboratory waste chemicals
Disposal Method: Transfer Station
Tons: .0060
Facility County: Humboldt

Gepaid: CLU970016543
Contact: Not reported
Telephone: 0000000000
Facility Addr2: Not reported
Mailing Name: Not reported
Mailing Address: PO BOX 806
Mailing City,St,Zip: SACRAMENTO, CA 958120806
Gen County: Humboldt
TSD EPA ID: AZD049318009
TSD County: 99
Waste Category: Liquids with pH <UN-> 2
Disposal Method: Transfer Station
Tons: .0070
Facility County: Humboldt

**4 REID & WRIGHT LUMBER MILL
FOURTEENTH / M STR
ARCATA, CA**

**HIST CORTESE S103285757
LUST N/A
SLIC**

CORTESE:

Region: CORTESE
Facility County Code: 12
Reg By: LTNKA
Reg Id: 1THU661

LUST:

Region: STATE
Global Id: T0602300461
Latitude: 40.8766908
Longitude: -124.0830873
Case Type: LUST Cleanup Site
Status: Completed - Case Closed
Status Date: 1998-11-18 00:00:00
Lead Agency: HUMBOLDT COUNTY LOP

MAP FINDINGS

Map ID
Direction
Distance
Distance (ft.)Site

EDR ID Number

Database(s) EPA ID Number

REID & WRIGHT LUMBER MILL (Continued)

S103285757

Case Worker: Not reported
Local Agency: HUMBOLDT COUNTY LOP
RB Case Number: 1THU661
LOC Case Number: 12661
File Location: Not reported
Potential Media Affect: K 1
Potential Contaminants of Concern: Gasoline
Site History: Not reported

LUST REG 1:

Region: 1
Facility ID: 1THU661
Staff Initials: Closed

SLIC:

Region: STATE
Facility Status: Open - Site Assessment
Status Date: 2002-10-28 00:00:00
Global Id: T0602393576
Lead Agency: NORTH COAST RWQCB (REGION 1)
Lead Agency Case Number: Not reported
Latitude: 40.8741
Longitude: -124.0906
Case Type: Cleanup Program Site
Case Worker: Not reported
Local Agency: Not reported
RB Case Number: 1NHU625
File Location: Regional Board
Potential Media Affected: Aquifer used for drinking water supply
Potential Contaminants of Concern: * Solvents
General Comments: Not reported

SLIC:

Region: 1
Facility ID: 1NHU625
Staff Initials: RRA

4

**BEATRICE FISH
14TH ST / M ST
ARCATA, CA 95521**

**HAZNET S104569795
N/A**

HAZNET:

Gepaid: CAC002114912
Contact: BEATRICE FISH
Telephone: 7038168886
Facility Addr2: Not reported
Mailing Name: Not reported
Mailing Address: 1811 N LINCOLN ST
Mailing City,St,Zip: ARLINGTON, CA 222070000
Gen County: Humboldt
TSD EPA ID: CAT080033681
TSD County: Los Angeles
Waste Category: Waste oil and mixed oil
Disposal Method: Treatment, Incineration
Tons: 1.8348
Facility County: Humboldt

MAP FINDINGS

Map ID
Direction
Distance
Distance (ft.)Site

EDR ID Number

Database(s) EPA ID Number

BEATRICE FISH (Continued)

S104569795

Gepaid: CAC002114912
Contact: BEATRICE FISH
Telephone: 7038168886
Facility Addr2: Not reported
Mailing Name: Not reported
Mailing Address: 1811 N LINCOLN ST
Mailing City,St,Zip: ARLINGTON, CA 222070000
Gen County: Humboldt
TSD EPA ID: CAT080033681
TSD County: Los Angeles
Waste Category: Unspecified oil-containing waste
Disposal Method: Treatment, Incineration
Tons: 0.6
Facility County: Humboldt

4

THE BEATRICE FISCH TRUST
1461 M ST
ARCATA, CA 95521

HIST CORTESE
LUST
SLIC
HAZNET

S103631124
N/A

CORTESE:

Region: CORTESE
Facility County Code: 12
Reg By: LTNKA
Reg Id: 1THU715

LUST:

Region: STATE
Global Id: T0602300504
Latitude: 40.8747857
Longitude: -124.0905444
Case Type: LUST Cleanup Site
Status: Completed - Case Closed
Status Date: 2004-09-09 00:00:00
Lead Agency: HUMBOLDT COUNTY LOP
Case Worker: Not reported
Local Agency: HUMBOLDT COUNTY LOP
RB Case Number: 1THU715
LOC Case Number: 12715
File Location: Local Agency
Potential Media Affect: stigation
Potential Contaminants of Concern: Gasoline
Site History: Not reported

SLIC:

Region: STATE
Facility Status: Open - Site Assessment
Status Date: 2005-12-29 00:00:00
Global Id: SL0602367788
Lead Agency: NORTH COAST RWQCB (REGION 1)
Lead Agency Case Number: Not reported
Latitude: 40.8760236815003
Longitude: -124.081667054673
Case Type: Cleanup Program Site
Case Worker: Not reported
Local Agency: HUMBOLDT COUNTY LOP
RB Case Number: 1NHU715

MAP FINDINGS

Map ID
Direction
Distance
Distance (ft.)Site

EDR ID Number

Database(s) EPA ID Number

THE BEATRICE FISCH TRUST (Continued)

S103631124

File Location: Regional Board
Potential Media Affected: Aquifer used for drinking water supply
Potential Contaminants of Concern: Aviation, Waste Oil / Motor / Hydraulic / Lubricating
General Comments: Not reported

HAZNET:

Gepaid: CAL000178779
Contact: JIM TEST
Telephone: 0000000000
Facility Addr2: Not reported
Mailing Name: Not reported
Mailing Address: 1461 M ST
Mailing City,St,Zip: ARCATA, CA 955215752
Gen County: Humboldt
TSD EPA ID: CAD981429673
TSD County: Marin
Waste Category: Photochemicals/photoprocessing waste
Disposal Method: Recycler
Tons: .6880
Facility County: Humboldt

Gepaid: CAL000178779
Contact: JIM TEST
Telephone: 0000000000
Facility Addr2: Not reported
Mailing Name: Not reported
Mailing Address: 1461 M ST
Mailing City,St,Zip: ARCATA, CA 955215752
Gen County: Humboldt
TSD EPA ID: CAD050806850
TSD County: Los Angeles
Waste Category: Laboratory waste chemicals
Disposal Method: Recycler
Tons: .0600
Facility County: Humboldt

Gepaid: CAL000178779
Contact: JIM TEST
Telephone: 0000000000
Facility Addr2: Not reported
Mailing Name: Not reported
Mailing Address: 1461 M ST
Mailing City,St,Zip: ARCATA, CA 955215752
Gen County: Humboldt
TSD EPA ID: CAD050806850
TSD County: Los Angeles
Waste Category: Photochemicals/photoprocessing waste
Disposal Method: Transfer Station
Tons: .0675
Facility County: Humboldt

Gepaid: CAL000178779
Contact: JIM TEST
Telephone: 0000000000
Facility Addr2: Not reported
Mailing Name: Not reported
Mailing Address: 1461 M ST

MAP FINDINGS

Map ID
Direction
Distance
Distance (ft.)Site

EDR ID Number

Database(s) EPA ID Number

THE BEATRICE FISCH TRUST (Continued)

S103631124

Mailing City,St,Zip: ARCATA, CA 955215752
Gen County: Humboldt
TSD EPA ID: CAD050806850
TSD County: Los Angeles
Waste Category: Photochemicals/photoprocessing waste
Disposal Method: Transfer Station
Tons: .7250
Facility County: Humboldt

Gepaid: CAL000178779
Contact: JIM TEST
Telephone: 0000000000
Facility Addr2: Not reported
Mailing Name: Not reported
Mailing Address: 1461 M ST
Mailing City,St,Zip: ARCATA, CA 955215752
Gen County: Humboldt
TSD EPA ID: CAD050806850
TSD County: Los Angeles
Waste Category: Not reported
Disposal Method: Transfer Station
Tons: .0000
Facility County: Humboldt

[Click this hyperlink](#) while viewing on your computer to access
12 additional CA_HAZNET: record(s) in the EDR Site Report.

4

**BUG PRESS
1461 M STREET
ARCATA, CA 95521**

**HAZNET S107146513
N/A**

HAZNET:
Gepaid: CAL000178779
Contact: HOWARD KULJIAN
Telephone: 7078222001
Facility Addr2: Not reported
Mailing Name: Not reported
Mailing Address: 1461 M ST
Mailing City,St,Zip: ARCATA, CA 955215752
Gen County: Humboldt
TSD EPA ID: CAD981429673
TSD County: Humboldt
Waste Category: Photochemicals/photoprocessing waste
Disposal Method: Recycler
Tons: 0.62
Facility County: Humboldt

MAP FINDINGS

Map ID		EDR ID Number
Direction		
Distance		
Distance (ft.)	Site	Database(s) EPA ID Number

4	BUG PRESS	HAZNET	S108199858
	1461 M ST		N/A
	ARCATA, CA 95521		

HAZNET:

Gepaid: CAL000178779
 Contact: HOWARD KULJIAN
 Telephone: 7078222001
 Facility Addr2: Not reported
 Mailing Name: Not reported
 Mailing Address: 1461 M ST
 Mailing City,St,Zip: ARCATA, CA 955215752
 Gen County: Humboldt
 TSD EPA ID: CAD981429673
 TSD County: Marin
 Waste Category: Photochemicals/photoprocessing waste
 Disposal Method: Transfer Station
 Tons: 0.31
 Facility County: Humboldt

Gepaid: CAL000178779
 Contact: HOWARD KULJIAN
 Telephone: 7078222001
 Facility Addr2: Not reported
 Mailing Name: Not reported
 Mailing Address: 1461 M ST
 Mailing City,St,Zip: ARCATA, CA 955215752
 Gen County: Humboldt
 TSD EPA ID: CAD981429673
 TSD County: Marin
 Waste Category: Photochemicals/photoprocessing waste
 Disposal Method: Recycler
 Tons: 0.81
 Facility County: Not reported

Gepaid: CAL000178779
 Contact: HOWARD KULJIAN
 Telephone: 7078222001
 Facility Addr2: Not reported
 Mailing Name: Not reported
 Mailing Address: 1461 M ST
 Mailing City,St,Zip: ARCATA, CA 955215752
 Gen County: Humboldt
 TSD EPA ID: CAD981429673
 TSD County: Marin
 Waste Category: Photochemicals/photoprocessing waste
 Disposal Method: Recycler
 Tons: 0.81
 Facility County: Not reported

MAP FINDINGS

Map ID			EDR ID Number
Direction			
Distance			
Distance (ft.)	Site	Database(s)	EPA ID Number

4	FISCH TRUST PROPERTY M STREET 1461 ARCATA, CA	LUST	S104025273 N/A
---	--	-------------	---------------------------------

LUST REG 1:

Region:	1
Facility ID:	1THU715
Staff Initials:	HUM

5	CHRIS RICHARDS AUTOMOTIVE 1188 13TH ST ARCATA, CA 95521	HAZNET	S108201515 N/A
---	--	---------------	---------------------------------

HAZNET:

Gepaid:	CAL000284577
Contact:	CHRIS RICHARDS
Telephone:	7078222010
Facility Addr2:	Not reported
Mailing Name:	Not reported
Mailing Address:	1188 13TH ST
Mailing City,St,Zip:	ARCATA, CA 955210000
Gen County:	Humboldt
TSD EPA ID:	CA0000084517
TSD County:	Sacramento
Waste Category:	Liquids with halogenated organic compounds > 1000 mg/l
Disposal Method:	Transfer Station
Tons:	0.02
Facility County:	Not reported

Gepaid:	CAL000284577
Contact:	CHRIS RICHARDS
Telephone:	7078222010
Facility Addr2:	Not reported
Mailing Name:	Not reported
Mailing Address:	1188 13TH ST
Mailing City,St,Zip:	ARCATA, CA 955210000
Gen County:	Humboldt
TSD EPA ID:	CA0000084517
TSD County:	Sacramento
Waste Category:	Liquids with halogenated organic compounds > 1000 mg/l
Disposal Method:	Transfer Station
Tons:	0.02
Facility County:	Not reported

5	MARV'S ELECTRIC-ARCATA MARINE 1198 W 13TH STREET ARCATA, CA 95521	SWEEPS UST	S106929176 N/A
---	--	-------------------	---------------------------------

SWEEPS UST:

Status:	Not reported
Comp Number:	1784
Number:	Not reported
Board Of Equalization:	Not reported
Ref Date:	Not reported
Act Date:	Not reported
Created Date:	Not reported
Tank Status:	Not reported
Owner Tank Id:	Not reported

MAP FINDINGS

Map ID
Direction
Distance
Distance (ft.)Site

EDR ID Number

Database(s) EPA ID Number

MARV'S ELECTRIC-ARCATA MARINE (Continued)

S106929176

Swrcb Tank Id: 12-000-001784-000001
Actv Date: Not reported
Capacity: 1000
Tank Use: M.V. FUEL
Stg: PRODUCT
Content: DIESEL
Number Of Tanks: 1

**5 ARCATA MARINA
1198 13TH ST
ARCATA, CA 95521**

**RCRA-SQG 1000158823
FINDS CAD982489684**

RCRA-SQG:

Date form received by agency: 05/25/1990
Facility name: ARCATA MARINA
Facility address: 1198 13TH ST
ARCATA, CA 95521
EPA ID: CAD982489684
Contact: ENVIRONMENTAL MANAGER
Contact address: 1198 13TH ST
ARCATA, CA 95521
Contact country: US
Contact telephone: (202) 822-8416
Contact email: Not reported
EPA Region: 09
Classification: Small Small Quantity Generator
Description: Handler: generates more than 100 and less than 1000 kg of hazardous waste during any calendar month and accumulates less than 6000 kg of hazardous waste at any time; or generates 100 kg or less of hazardous waste during any calendar month, and accumulates more than 1000 kg of hazardous waste at any time

Owner/Operator Summary:

Owner/operator name: JOHN SHAW
Owner/operator address: NOT REQUIRED
NOT REQUIRED, ME 99999
Owner/operator country: Not reported
Owner/operator telephone: (415) 555-1212
Legal status: Private
Owner/Operator Type: Owner
Owner/Op start date: Not reported
Owner/Op end date: Not reported

Owner/operator name: NOT REQUIRED
Owner/operator address: NOT REQUIRED
NOT REQUIRED, ME 99999
Owner/operator country: Not reported
Owner/operator telephone: (415) 555-1212
Legal status: Private
Owner/Operator Type: Operator
Owner/Op start date: Not reported
Owner/Op end date: Not reported

Handler Activities Summary:

U.S. importer of hazardous waste: Unknown
Mixed waste (haz. and radioactive): Unknown
Recycler of hazardous waste: No

MAP FINDINGS

Map ID
Direction
Distance
Distance (ft.)Site

EDR ID Number

Database(s) EPA ID Number

ARCATA MARINA (Continued)

1000158823

Transporter of hazardous waste: No
Treater, storer or disposer of HW: No
Underground injection activity: No
On-site burner exemption: Unknown
Furnace exemption: Unknown
Used oil fuel burner: No
Used oil processor: No
User oil refiner: No
Used oil fuel marketer to burner: No
Used oil Specification marketer: No
Used oil transfer facility: No
Used oil transporter: No
Off-site waste receiver: Commercial status unknown

Violation Status: No violations found

FINDS:

Registry ID: 110002829271

Environmental Interest/Information System

RCRAInfo is a national information system that supports the Resource Conservation and Recovery Act (RCRA) program through the tracking of events and activities related to facilities that generate, transport, and treat, store, or dispose of hazardous waste. RCRAInfo allows RCRA program staff to track the notification, permit, compliance, and corrective action activities required under RCRA.

5
HITT FAMILY BYPASS TRUST
1188 THIRTEENTH STREET
ARCATA, CA 95521

LUST S105180613
N/A

LUST:

Region: STATE
Global Id: T0602300356
Latitude: 40.8729107
Longitude: -124.0887393
Case Type: LUST Cleanup Site
Status: Completed - Case Closed
Status Date: 2003-02-20 00:00:00
Lead Agency: HUMBOLDT COUNTY LOP
Case Worker: Not reported
Local Agency: HUMBOLDT COUNTY LOP
RB Case Number: 1THU470
LOC Case Number: 12470
File Location: Local Agency
Potential Media Affect: ed for drinking water supply
Potential Contaminants of Concern: Diesel
Site History: Not reported

MAP FINDINGS

Map ID
Direction
Distance
Distance (ft.)Site
Database(s)
EDR ID Number
EPA ID Number

5 MARV'S ELECTRIC
THIRTEENTH STREET 1188
ARCATA, CA HIST CORTESE
LUST S101294738
N/A

CORTESE:
Region: CORTESE
Facility County Code: 12
Reg By: LTNKA
Reg Id: 1THU470

LUST REG 1:
Region: 1
Facility ID: 1THU470
Staff Initials: KSA

6 M STREET PROPERTY
1215 M STREET
ARCATA, CA 95521 US BROWNFIELDS 1009569595
N/A

US BROWNFIELDS:
Recipient name: R9 TBA (Superfund Funded)
Project name: R9 TBA (Superfund Funded)
Property name: M Street Property
Parcel #: 020-127-002 and 020-127-005
Parcel size: 2.1
Latitude: 40.873
Longitude: -124.091
Region: 9
HCM label: Global Positioning Method-Unspecified Parameters
Map scale: Not reported
Point of reference: Center of a Facility or Station
Datum: World Geodetic System of 1984
ICREQ date: Not reported
ACRES property ID: 22881
Start date: 3/31/2006
Completed date: 3/31/2006
Accomplishment type: Phase II Environmental Assessment
Accomplishment (acres): Not reported
Ownership entity: Government
Current use: Not reported
Current owner: Arcata Volunteer Fire Department
Future use: Not reported
Past use flag: Not reported
Future use flag: Not reported
Cleanup required: Yes
Proprietary controls: Not reported
Gov. control: Not reported
Enforcement permit tools: Not reported
Info. devices: Not reported
Video available: Not reported
Photo available: Yes
Usage type: Not reported
Not in state/tribal program: Not reported
IC data address: Not reported
IC in place date: Not reported
IC in place flag: Unknown
IC required flag: Not reported
NFA issue date: Not reported
State and tribal program date: Not reported

MAP FINDINGS

Map ID
Direction
Distance
Distance (ft.)Site

EDR ID Number

Database(s) EPA ID Number

M STREET PROPERTY (Continued)

1009569595

State and tribal program ID: Not reported
Air contaminated: Not reported
Air cleaned: Not reported
Asbestos found: Not reported
Asbestos cleaned: Not reported
Controlled substance found: Not reported
Controlled substance cleaned: Not reported
Drinking water affected: Not reported
Drinking water cleaned: Not reported
Groundwater affected: Yes
Groundwater cleaned: Not reported
Lead contaminant found: Not reported
Lead cleaned up: Not reported
None found: Not reported
None cleaned up: Not reported
No media found: Not reported
No media cleaned up: Not reported
Other found: Yes
Other cleaned up: Not reported
Other metals found: Not reported
Other metals cleaned: Not reported
PAHs found: Not reported
PAHs cleaned up: Not reported
PCBs found: Not reported
PCBs cleaned up: Not reported
Petro products found: Not reported
Petro products cleaned: Not reported
Sediments found: Not reported
Sediments cleaned: Not reported
Soil affected: Yes
Soil cleaned up: Not reported
Surface water affected: Not reported
Surface water cleaned: Not reported
Unknown found: Not reported
Unknown cleaned: Not reported
Unknown media: Not reported
Unknown media cleaned: Not reported
VOCs found: Yes
VOCs cleaned: Not reported

Property Description: Lumber mill until the late 1960s

7

**RICH'S BODY SHOP
1235 K ST
ARCATA, CA 95521**

**HAZNET S103626340
N/A**

HAZNET:

Gepaid: CAD982325177
Contact: RICHARD VAN KEUREN
Telephone: 0000000000
Facility Addr2: Not reported
Mailing Name: Not reported
Mailing Address: 1235 K ST
Mailing City,St,Zip: ARCATA, CA 955210000
Gen County: Humboldt
TSD EPA ID: CAD008302903
TSD County: Los Angeles
Waste Category: Oxygenated solvents (acetone, butanol, ethyl acetate, etc.)
Disposal Method: Recycler

MAP FINDINGS

Map ID
Direction
Distance
Distance (ft.)Site

EDR ID Number

Database(s) EPA ID Number

RICH'S BODY SHOP (Continued)

S103626340

Tons: .4170
Facility County: Humboldt

7

RICKS BODY SHOP 1235 K ST ARCATA, CA 95521

RCRA-SQG 1000272109
FINDS CAD982325177

RCRA-SQG:

Date form received by agency: 01/15/1988
Facility name: RICKS BODY SHOP
Facility address: 1235 K ST
ARCATA, CA 95521
EPA ID: CAD982325177
Contact: ENVIRONMENTAL MANAGER
Contact address: 1235 K ST
ARCATA, CA 95521
Contact country: US
Contact telephone: (707) 822-5055
Contact email: Not reported
EPA Region: 09
Classification: Small Small Quantity Generator
Description: Handler: generates more than 100 and less than 1000 kg of hazardous waste during any calendar month and accumulates less than 6000 kg of hazardous waste at any time; or generates 100 kg or less of hazardous waste during any calendar month, and accumulates more than 1000 kg of hazardous waste at any time

Owner/Operator Summary:

Owner/operator name: RICHARD VAN KEUREN
Owner/operator address: NOT REQUIRED
NOT REQUIRED, ME 99999
Owner/operator country: Not reported
Owner/operator telephone: (415) 555-1212
Legal status: Private
Owner/Operator Type: Owner
Owner/Op start date: Not reported
Owner/Op end date: Not reported

Owner/operator name: NOT REQUIRED
Owner/operator address: NOT REQUIRED
NOT REQUIRED, ME 99999
Owner/operator country: Not reported
Owner/operator telephone: (415) 555-1212
Legal status: Private
Owner/Operator Type: Operator
Owner/Op start date: Not reported
Owner/Op end date: Not reported

Handler Activities Summary:

U.S. importer of hazardous waste: Unknown
Mixed waste (haz. and radioactive): Unknown
Recycler of hazardous waste: No
Transporter of hazardous waste: No
Treater, storer or disposer of HW: No
Underground injection activity: No
On-site burner exemption: Unknown
Furnace exemption: Unknown

MAP FINDINGS

Map ID
Direction
Distance
Distance (ft.)Site

EDR ID Number

Database(s) EPA ID Number

RICKS BODY SHOP (Continued)

1000272109

Used oil fuel burner: No
Used oil processor: No
User oil refiner: No
Used oil fuel marketer to burner: No
Used oil Specification marketer: No
Used oil transfer facility: No
Used oil transporter: No
Off-site waste receiver: Commercial status unknown

Violation Status: No violations found

FINDS:

Registry ID: 110002794959

Environmental Interest/Information System

California Hazardous Waste Tracking System - Datamart (HWTS-DATAMART) provides California with information on hazardous waste shipments for generators, transporters, and treatment, storage, and disposal facilities.

RCRAInfo is a national information system that supports the Resource Conservation and Recovery Act (RCRA) program through the tracking of events and activities related to facilities that generate, transport, and treat, store, or dispose of hazardous waste. RCRAInfo allows RCRA program staff to track the notification, permit, compliance, and corrective action activities required under RCRA.

8
RELIABLE HARDWARE CO
11TH / M ST
ARCATA, CA 95521

SWEEPS UST **S106931246**
N/A

SWEEPS UST:

Status: Not reported
Comp Number: 12971
Number: Not reported
Board Of Equalization: Not reported
Ref Date: Not reported
Act Date: Not reported
Created Date: Not reported
Tank Status: Not reported
Owner Tank Id: Not reported
Swrcb Tank Id: 12-000-012971-000001
Actv Date: Not reported
Capacity: 500
Tank Use: M.V. FUEL
Stg: PRODUCT
Content: LEADED
Number Of Tanks: 1

MAP FINDINGS

Map ID
Direction
Distance
Distance (ft.)

Site

Database(s)

EDR ID Number
EPA ID Number

8

RELIABLE HARDWARE COMPANY
ELEVENTH STREET 1309
ARCATA, CA

HIST CORTESE
LUST

S101294721
N/A

CORTESE:

Region:

CORTESE

Facility County Code:

12

Reg By:

LTNKA

Reg Id:

1THU015

LUST:

Region:

STATE

Global Id:

T0602300015

Latitude:

40.8722526

Longitude:

-124.0929674

Case Type:

LUST Cleanup Site

Status:

Completed - Case Closed

Status Date:

1997-07-03 00:00:00

Lead Agency:

HUMBOLDT COUNTY LOP

Case Worker:

Not reported

Local Agency:

HUMBOLDT COUNTY LOP

RB Case Number:

1THU015

LOC Case Number:

12015

File Location:

Not reported

Potential Media Affect:

ed for drinking water supply

Potential Contaminants of Concern:

Gasoline

Site History:

Not reported

LUST REG 1:

Region:

1

Facility ID:

1THU015

Staff Initials:

Closed

9

GERMAN MOTORS
1065 K ST
ARCATA, CA 95521

HAZNET

S108207803
N/A

HAZNET:

Gepaid:

CAL000122722

Contact:

HELMUT REMIORZ

Telephone:

7078227265

Facility Addr2:

Not reported

Mailing Name:

Not reported

Mailing Address:

1065 K ST STE B

Mailing City,St,Zip:

ARCATA, CA 955215544

Gen County:

Humboldt

TSD EPA ID:

CAT080033681

TSD County:

Los Angeles

Waste Category:

Unspecified organic liquid mixture

Disposal Method:

Recycler

Tons:

0.22

Facility County:

Not reported

MAP FINDINGS

Map ID
Direction
Distance
Distance (ft.)Site
Database(s)
EDR ID Number
EPA ID Number

9	GERMAN MOTORS OF ARCATA K STREET 1065 ARCATA, CA LUST REG 1: Region: 1 Facility ID: 1THU275 Staff Initials: Closed	LUST	S100223964 N/A
9	WALLACE AND HINZ 1065 K ST ARCATA, CA 95521 RCRA-SQG: Date form received by agency: 07/14/1992 Facility name: WALLACE AND HINZ Facility address: 1065 K ST ARCATA, CA 95521 EPA ID: CAD983643081 Mailing address: K ST ARCATA, CA 95521 Contact: TOM HINZ Contact address: 1065 K ST ARCATA, CA 95521 Contact country: US Contact telephone: (707) 826-1729 Contact email: Not reported EPA Region: 09 Classification: Small Small Quantity Generator Description: Handler: generates more than 100 and less than 1000 kg of hazardous waste during any calendar month and accumulates less than 6000 kg of hazardous waste at any time; or generates 100 kg or less of hazardous waste during any calendar month, and accumulates more than 1000 kg of hazardous waste at any time Owner/Operator Summary: Owner/operator name: TOM HINZ Owner/operator address: 1065 K ST ARCATA, CA 95521 Owner/operator country: Not reported Owner/operator telephone: (707) 826-1729 Legal status: Private Owner/Operator Type: Owner Owner/Op start date: Not reported Owner/Op end date: Not reported Handler Activities Summary: U.S. importer of hazardous waste: Unknown Mixed waste (haz. and radioactive): Unknown Recycler of hazardous waste: No Transporter of hazardous waste: No Treater, storer or disposer of HW: No Underground injection activity: No On-site burner exemption: Unknown Furnace exemption: Unknown Used oil fuel burner: No Used oil processor: No	RCRA-SQG FINDS HIST CORTESE LUST HAZNET	1000818436 CAD983643081

MAP FINDINGS

Map ID
Direction
Distance
Distance (ft.)Site

EDR ID Number

Database(s) EPA ID Number

WALLACE AND HINZ (Continued)

1000818436

User oil refiner: No
Used oil fuel marketer to burner: No
Used oil Specification marketer: No
Used oil transfer facility: No
Used oil transporter: No
Off-site waste receiver: Commercial status unknown

Violation Status: No violations found

FINDS:

Registry ID: 110002880963

Environmental Interest/Information System

California Hazardous Waste Tracking System - Datamart (HWTS-DATAMART) provides California with information on hazardous waste shipments for generators, transporters, and treatment, storage, and disposal facilities.

RCRAInfo is a national information system that supports the Resource Conservation and Recovery Act (RCRA) program through the tracking of events and activities related to facilities that generate, transport, and treat, store, or dispose of hazardous waste. RCRAInfo allows RCRA program staff to track the notification, permit, compliance, and corrective action activities required under RCRA.

CORTESE:

Region: CORTESE
Facility County Code: 12
Reg By: LTNKA
Reg Id: 1THU275

LUST:

Region: STATE
Global Id: T0602300207
Latitude: 40.8711757
Longitude: -124.0894452
Case Type: LUST Cleanup Site
Status: Completed - Case Closed
Status Date: 1995-11-17 00:00:00
Lead Agency: HUMBOLDT COUNTY LOP
Case Worker: Not reported
Local Agency: HUMBOLDT COUNTY LOP
RB Case Number: 1THU275
LOC Case Number: 12275
File Location: Not reported
Potential Media Affect: K 1
Potential Contaminants of Concern: Gasoline
Site History: Not reported

HAZNET:

Gepaid: CAD983643081
Contact: MARK RAPPS
Telephone: 7078261729
Facility Addr2: Not reported

MAP FINDINGS

Map ID
Direction
Distance
Distance (ft.)Site

EDR ID Number

Database(s) EPA ID Number

WALLACE AND HINZ (Continued)

1000818436

Mailing Name: Not reported
Mailing Address: 1065 K ST
Mailing City,St,Zip: ARCATA, CA 955215544
Gen County: Humboldt
TSD EPA ID: Not reported
TSD County: Sacramento
Waste Category: Oxygenated solvents (acetone, butanol, ethyl acetate, etc.)
Disposal Method: Not reported
Tons: 0
Facility County: Not reported

Gepaid: CAD983643081
Contact: MARK RAPPS
Telephone: 7078261729
Facility Addr2: Not reported
Mailing Name: Not reported
Mailing Address: 1065 K ST
Mailing City,St,Zip: ARCATA, CA 955215544
Gen County: Humboldt
TSD EPA ID: Not reported
TSD County: Sacramento
Waste Category: Oxygenated solvents (acetone, butanol, ethyl acetate, etc.)
Disposal Method: Transfer Station
Tons: 0.06
Facility County: Not reported

Gepaid: CAD983643081
Contact: MARK RAPPS
Telephone: 7078261729
Facility Addr2: Not reported
Mailing Name: Not reported
Mailing Address: 1065 K ST
Mailing City,St,Zip: ARCATA, CA 955215544
Gen County: Humboldt
TSD EPA ID: Not reported
TSD County: 99
Waste Category: Oxygenated solvents (acetone, butanol, ethyl acetate, etc.)
Disposal Method: Not reported
Tons: 0
Facility County: Not reported

Gepaid: CAD983643081
Contact: MARK RAPPS
Telephone: 7078261729
Facility Addr2: Not reported
Mailing Name: Not reported
Mailing Address: 1065 K ST
Mailing City,St,Zip: ARCATA, CA 955215544
Gen County: Humboldt
TSD EPA ID: Not reported
TSD County: 99
Waste Category: Oxygenated solvents (acetone, butanol, ethyl acetate, etc.)
Disposal Method: ***
Tons: 0.22
Facility County: Not reported

Gepaid: CAD983643081

MAP FINDINGS

Map ID
Direction
Distance
Distance (ft.)Site

EDR ID Number

Database(s) EPA ID Number

WALLACE AND HINZ (Continued)

1000818436

Contact: SAMANTHA HANI
Telephone: 7078261729
Facility Addr2: Not reported
Mailing Name: Not reported
Mailing Address: 1065 K ST
Mailing City,St,Zip: ARCATA, CA 955215544
Gen County: Humboldt
TSD EPA ID: CA0000084517
TSD County: Humboldt
Waste Category: Oxygenated solvents (acetone, butanol, ethyl acetate, etc.)
Disposal Method: Transfer Station
Tons: 0.03
Facility County: Humboldt

[Click this hyperlink](#) while viewing on your computer to access
17 additional CA_HAZNET: record(s) in the EDR Site Report.

9

**CAHILL SHELL
1122 K ST
ARCATA, CA 95521**

**CA FID UST S101582036
N/A**

CA FID UST:
Facility ID: 12000284
Regulated By: UTNKA
Regulated ID: Not reported
Cortese Code: Not reported
SIC Code: Not reported
Facility Phone: 7078223987
Mail To: Not reported
Mailing Address: 1122 K ST
Mailing Address 2: Not reported
Mailing City,St,Zip: ARCATA 95521
Contact: Not reported
Contact Phone: Not reported
DUNs Number: Not reported
NPDES Number: Not reported
EPA ID: Not reported
Comments: Not reported
Status: Active

9

**SHELL, CAHILL
1122 K
ARCATA, CA 95521**

**HIST CORTESE S103065541
LUST N/A
EMI**

CORTESE:
Region: CORTESE
Facility County Code: 12
Reg By: LTNKA
Reg Id: 1THU437

LUST:
Region: STATE
Global Id: T0602300332
Latitude: 40.8716137
Longitude: -124.0892812
Case Type: LUST Cleanup Site

MAP FINDINGS

Map ID
Direction
Distance
Distance (ft.)Site

EDR ID Number

Database(s) EPA ID Number

SHELL, CAHILL (Continued)

S103065541

Status: Open - Remediation
Status Date: 2008-04-11 00:00:00
Lead Agency: HUMBOLDT COUNTY LOP
Case Worker: Not reported
Local Agency: HUMBOLDT COUNTY LOP
RB Case Number: 1THU437
LOC Case Number: 12437
File Location: Not reported
Potential Media Affect: ed for drinking water supply
Potential Contaminants of Concern: Gasoline
Site History: Not reported

EMI:

Year: 2006
County Code: 12
Air Basin: NC
Facility ID: 773
Air District Name: NCU
SIC Code: 5541
Air District Name: NORTH COAST UNIFIED AQMD
Community Health Air Pollution Info System: Not reported
Consolidated Emission Reporting Rule: Not reported
Total Organic Hydrocarbon Gases Tons/Yr: .1551274326859440388
Reactive Organic Gases Tons/Yr: .1543527
Carbon Monoxide Emissions Tons/Yr: 0
NOX - Oxides of Nitrogen Tons/Yr: 0
SOX - Oxides of Sulphur Tons/Yr: 0
Particulate Matter Tons/Yr: 0
Part. Matter 10 Micrometers & Smlr Tons/Yr: 0

9

CAHILL SHELL
1122 K ST
ARCATA, CA 95521

UST U003778582
SWEEPS UST N/A

UST:

Global ID: 3340
Latitude: 40.87158
Longitude: -124.08925

SWEEPS UST:

Status: A
Comp Number: 67923
Number: 1
Board Of Equalization: Not reported
Ref Date: 03-11-93
Act Date: 03-11-93
Created Date: 12-05-88
Tank Status: A
Owner Tank Id: 1
Swrcb Tank Id: 12-000-067923-000001
Actv Date: 06-12-91
Capacity: 4000
Tank Use: M.V. FUEL
Stg: P
Content: REG UNLEADED
Number Of Tanks: 3

MAP FINDINGS

Map ID
Direction
Distance
Distance (ft.)Site

EDR ID Number

Database(s) EPA ID Number

CAHILL SHELL (Continued)

U003778582

Status: A
Comp Number: 67923
Number: 1
Board Of Equalization: Not reported
Ref Date: 03-11-93
Act Date: 03-11-93
Created Date: 12-05-88
Tank Status: A
Owner Tank Id: 2
Swrcb Tank Id: 12-000-067923-000002
Actv Date: 06-12-91
Capacity: 4000
Tank Use: M.V. FUEL
Stg: P
Content: REG UNLEADED
Number Of Tanks: Not reported

Status: A
Comp Number: 67923
Number: 1
Board Of Equalization: Not reported
Ref Date: 03-11-93
Act Date: 03-11-93
Created Date: 12-05-88
Tank Status: A
Owner Tank Id: 3
Swrcb Tank Id: 12-000-067923-000003
Actv Date: 05-03-93
Capacity: 4000
Tank Use: M.V. FUEL
Stg: P
Content: REG UNLEADED
Number Of Tanks: Not reported

9

**SHELL, CAHILL
K STREET 1122
ARCATA, CA**

**LUST S101294731
N/A**

LUST REG 1:
Region: 1
Facility ID: 1THU437
Staff Initials: HUM

10

**AG SALES
1219 11TH ST
ARCATA, CA 95521**

**HAZNET S103625855
N/A**

HAZNET:
Gepaid: CAL000139814
Contact: SHARON MARTIN/BOOKEEPER
Telephone: 7078222468
Facility Addr2: Not reported
Mailing Name: Not reported
Mailing Address: 1219 11TH ST
Mailing City,St,Zip: ARCATA, CA 955210000
Gen County: Humboldt

MAP FINDINGS

Map ID
Direction
Distance
Distance (ft.)Site

EDR ID Number

Database(s) EPA ID Number

AG SALES (Continued)

S103625855

TSD EPA ID: CAD097030993
TSD County: Los Angeles
Waste Category: Unspecified oil-containing waste
Disposal Method: H141
Tons: 0.2
Facility County: Humboldt

Gepaid: CAL000139814
Contact: SHARON MARTIN/BOOKEEPER
Telephone: 7078222468
Facility Addr2: Not reported
Mailing Name: Not reported
Mailing Address: 1219 11TH ST
Mailing City,St,Zip: ARCATA, CA 955210000
Gen County: Humboldt
TSD EPA ID: CAD097030993
TSD County: Los Angeles
Waste Category: Unspecified oil-containing waste
Disposal Method: Recycler
Tons: 0.2
Facility County: Humboldt

Gepaid: CAL000139814
Contact: DOMINGO SANTOS
Telephone: 0000000000
Facility Addr2: Not reported
Mailing Name: Not reported
Mailing Address: 1219 11TH ST
Mailing City,St,Zip: ARCATA, CA 955210000
Gen County: Humboldt
TSD EPA ID: CAD000088252
TSD County: Los Angeles
Waste Category: Unspecified oil-containing waste
Disposal Method: Transfer Station
Tons: .2000
Facility County: Humboldt

Gepaid: CAL000139814
Contact: SHARON MARTIN/BOOKEEPER
Telephone: 7078222468
Facility Addr2: Not reported
Mailing Name: Not reported
Mailing Address: 1219 11TH ST
Mailing City,St,Zip: ARCATA, CA 955210000
Gen County: Humboldt
TSD EPA ID: CAT080033681
TSD County: Los Angeles
Waste Category: Unspecified oil-containing waste
Disposal Method: Recycler
Tons: 0.2
Facility County: Not reported

Gepaid: CAL000139814
Contact: SHARON MARTIN
Telephone: 7078222468
Facility Addr2: Not reported
Mailing Name: Not reported

MAP FINDINGS

Map ID
Direction
Distance
Distance (ft.)Site

EDR ID Number

Database(s) EPA ID Number

AG SALES (Continued)

S103625855

Mailing Address: 1219 11TH ST
Mailing City,St,Zip: ARCATA, CA 955210000
Gen County: Humboldt
TSD EPA ID: Not reported
TSD County: Los Angeles
Waste Category: Unspecified oil-containing waste
Disposal Method: Recycler
Tons: 0.15
Facility County: Not reported

[Click this hyperlink](#) while viewing on your computer to access
3 additional CA_HAZNET: record(s) in the EDR Site Report.

10

**RELIABLE EQUIPMENT CO
1219 11TH ST
ARCATA, CA 95521**

**HIST UST U001611503
N/A**

HIST UST:
Region: STATE
Facility ID: 00000001499
Facility Type: Other
Other Type: FARM EQUIPMENT
Total Tanks: 0001
Contact Name: DOUG WHITE
Telephone: 7078222468
Owner Name: RELIABLE HARDWARE CO., INC.
Owner Address: 1219 11TH STREET
Owner City,St,Zip: ARCATA, CA 95521

Tank Num: 001
Container Num: 1
Year Installed: Not reported
Tank Capacity: 00000550
Tank Used for: PRODUCT
Type of Fuel: UNLEADED
Tank Construction: Not reported
Leak Detection: None

10

**RELIABLE EQUIPMENT COMPANY
ELEVENTH STREET 1217
ARCATA, CA**

**HIST CORTESE S104163364
LUST N/A**

CORTESE:
Region: CORTESE
Facility County Code: 12
Reg By: LTNKA
Reg Id: 1THU016

LUST:
Region: STATE
Global Id: T0602300016
Latitude: 40.8715755
Longitude: -124.0898575
Case Type: LUST Cleanup Site
Status: Completed - Case Closed
Status Date: 2007-10-26 00:00:00

MAP FINDINGS

Map ID
Direction
Distance
Distance (ft.)Site

EDR ID Number

Database(s) EPA ID Number

RELIABLE EQUIPMENT COMPANY (Continued)

S104163364

Lead Agency: HUMBOLDT COUNTY LOP
Case Worker: Not reported
Local Agency: HUMBOLDT COUNTY LOP
RB Case Number: 1THU016
LOC Case Number: 12016
File Location: Not reported
Potential Media Affect: ed for drinking water supply
Potential Contaminants of Concern: Gasoline
Site History: Not reported

LUST REG 1:

Region: 1
Facility ID: 1THU016
Staff Initials: HUM

**11 ARCATA COMMUNITY RECYCLING CENTER
1380 9TH STREET
ARCATA, CA 95521**

**FINDS 1007678845
N/A**

FINDS:

Registry ID: 110017967128

Environmental Interest/Information System

UORS (California - Used Oil Recycling System). California Integrated Waste Management Board (CIWMB) helps communities establish and promote convenient collection opportunities for used oil and used oil filters.

**11 ARCATA COMMUNITY RECYCLING CEN
1380 9TH ST
ARCATA, CA 95521**

**SWRCY U001611397
HIST UST N/A
SWEEPS UST**

SWRCY:

Certification Status: O
Facility Phone Number: (707) 822-4542
Date facility became certified: 9/4/1987
Date facility began operating: 7/6/1971
Date facility ceased operating: Still operating
Whether The Facility Is Grandfathered: GF
Convenience Zone Where Faciltiy Located: 362
Convenience Zone Where Faciltiy Located 2: 2913
Convenience Zone Where Faciltiy Located 3: Not Accepted
Convenience Zone Where Faciltiy Located 4: Not Accepted
Convenience Zone Where Faciltiy Located 5: Not Accepted
Convenience Zone Where Faciltiy Located 6: Not Accepted
Convenience Zone Where Faciltiy Located 7: Not Accepted
Aluminum Beverage Containers Redeemed: AL
Glass Beverage Containers Redeemed: GL
Plastic Beverage Containers Redeemed: PL
Other mat beverage containers redeemed: Not reported
Refillable Beverage Containers Redeemed: Not reported

HIST UST:

Region: STATE

MAP FINDINGS

Map ID
Direction
Distance
Distance (ft.)Site

EDR ID Number

Database(s) EPA ID Number

ARCATA COMMUNITY RECYCLING CEN (Continued)

U001611397

Facility ID: 00000028776
Facility Type: Other
Other Type: RECYCLING CENTER
Total Tanks: 0001
Contact Name: KATE KREBS, DIRECTOR
Telephone: 7078228512
Owner Name: JAMES F. FRANKE
Owner Address: P O BOX 370
Owner City,St,Zip: ARCATA, CA 95521

Tank Num: 001
Container Num: 1
Year Installed: Not reported
Tank Capacity: 00000500
Tank Used for: WASTE
Type of Fuel: WASTE OIL
Tank Construction: Not reported
Leak Detection: Visual, Stock Inventor

SWEEPS UST:

Status: Not reported
Comp Number: 28776
Number: Not reported
Board Of Equalization: 44-005019
Ref Date: Not reported
Act Date: Not reported
Created Date: Not reported
Tank Status: Not reported
Owner Tank Id: Not reported
Swrcb Tank Id: 12-000-028776-000001
Actv Date: Not reported
Capacity: 500
Tank Use: OIL
Stg: WASTE
Content: WASTE OIL
Number Of Tanks: 1

11

**HUMBOLDT COUNTY DIVISION OF ENVIRO HLTH
1380 9TH ST
ARCATA, CA 95521**

**HAZNET S104575115
N/A**

HAZNET:

Gepaid: CAH111000719
Contact: LARRY LANCASTER
Telephone: 7072682233
Facility Addr2: Not reported
Mailing Name: Not reported
Mailing Address: 100 H ST STE 100
Mailing City,St,Zip: EUREKA, CA 955013617
Gen County: Humboldt
TSD EPA ID: CAH000111944
TSD County: Not reported
Waste Category: Household waste
Disposal Method: H141
Tons: 0.105
Facility County: Humboldt

MAP FINDINGS

Map ID
Direction
Distance
Distance (ft.)Site

EDR ID Number

Database(s) EPA ID Number

HUMBOLDT COUNTY DIVISION OF ENVIRO HLTH (Continued)

S104575115

Gepaid: CAH111000719
Contact: LARRY LANCASTER
Telephone: 7072682233
Facility Addr2: Not reported
Mailing Name: Not reported
Mailing Address: 100 H ST STE 100
Mailing City,St,Zip: EUREKA, CA 955013617
Gen County: Humboldt
TSD EPA ID: CAH111000944
TSD County: Humboldt
Waste Category: Household waste
Disposal Method: Not reported
Tons: 0.056
Facility County: Humboldt

Gepaid: CAH111000719
Contact: LARRY LANCASTER
Telephone: 7072682233
Facility Addr2: Not reported
Mailing Name: Not reported
Mailing Address: 100 H ST STE 100
Mailing City,St,Zip: EUREKA, CA 955013617
Gen County: Humboldt
TSD EPA ID: CAH000111944
TSD County: Not reported
Waste Category: Household waste
Disposal Method: Not reported
Tons: 0.14
Facility County: Humboldt

Gepaid: CAH111000719
Contact: LARRY LANCASTER
Telephone: 7072682233
Facility Addr2: Not reported
Mailing Name: Not reported
Mailing Address: 100 H ST STE 100
Mailing City,St,Zip: EUREKA, CA 955013617
Gen County: Humboldt
TSD EPA ID: CAH111000944
TSD County: Humboldt
Waste Category: Household waste
Disposal Method: H141
Tons: 0.038
Facility County: Humboldt

Gepaid: CAH111000719
Contact: LARRY LANCASTER
Telephone: 7072682233
Facility Addr2: Not reported
Mailing Name: Not reported
Mailing Address: 100 H ST STE 100
Mailing City,St,Zip: EUREKA, CA 955013617
Gen County: Humboldt
TSD EPA ID: CAH000111944
TSD County: Not reported
Waste Category: Household waste
Disposal Method: Not reported

MAP FINDINGS

Map ID
Direction
Distance
Distance (ft.)Site

EDR ID Number

Database(s) EPA ID Number

HUMBOLDT COUNTY DIVISION OF ENVIRO HLTH (Continued)

S104575115

Tons: 0.06
Facility County: Humboldt

[Click this hyperlink](#) while viewing on your computer to access
2 additional CA_HAZNET: record(s) in the EDR Site Report.

11

**ARCATA COMMUNITY RECYCLING CENTER INC
1380 NINTH STREET
ARCATA, CA 95521**

**HAZNET S105034313
N/A**

HAZNET:

Gepaid: CAX000034553
Contact: Not reported
Telephone: 0000000000
Facility Addr2: Not reported
Mailing Name: Not reported
Mailing Address: MICHAEL MATTHEW
Mailing City,St,Zip: ARCATA, CA 955210000
Gen County: Humboldt
TSD EPA ID: CAD059494310
TSD County: Santa Clara
Waste Category: Liquids with halogenated organic compounds > 1000 mg/l
Disposal Method: Disposal, Other
Tons: 1.9390
Facility County: Humboldt

Gepaid: CAX000034553
Contact: Not reported
Telephone: 0000000000
Facility Addr2: Not reported
Mailing Name: Not reported
Mailing Address: MICHAEL MATTHEW
Mailing City,St,Zip: ARCATA, CA 955210000
Gen County: Humboldt
TSD EPA ID: CAD059494310
TSD County: Santa Clara
Waste Category: Unspecified oil-containing waste
Disposal Method: Disposal, Other
Tons: 0.2
Facility County: Humboldt

Gepaid: CAX000034553
Contact: Not reported
Telephone: 0000000000
Facility Addr2: Not reported
Mailing Name: Not reported
Mailing Address: MICHAEL MATTHEW
Mailing City,St,Zip: ARCATA, CA 955210000
Gen County: Humboldt
TSD EPA ID: CAD059494310
TSD County: Santa Clara
Waste Category: Unspecified oil-containing waste
Disposal Method: Disposal, Other
Tons: .2500
Facility County: Humboldt

MAP FINDINGS

Map ID			EDR ID Number
Direction			
Distance			
Distance (ft.)	Site	Database(s)	EPA ID Number

11	ARCATA COMMUNITY RECYCLING CEN 1380 009TH ST ARCATA, CA 95521	CA FID UST	S101627534 N/A
----	--	-------------------	---------------------------------

CA FID UST:

Facility ID:	12001283
Regulated By:	UTNKI
Regulated ID:	00028776
Cortese Code:	Not reported
SIC Code:	Not reported
Facility Phone:	Not reported
Mail To:	Not reported
Mailing Address:	P O BOX
Mailing Address 2:	Not reported
Mailing City,St,Zip:	ARCATA 95521
Contact:	Not reported
Contact Phone:	Not reported
DUNS Number:	Not reported
NPDES Number:	Not reported
EPA ID:	Not reported
Comments:	Not reported
Status:	Inactive

11	ARCATA COMMUNITY RECYCLING CTR NINTH STREET 1380 ARCATA, CA	HIST CORTESE LUST HAZNET	S104163356 N/A
----	--	---	---------------------------------

CORTESE:

Region:	CORTESE
Facility County Code:	12
Reg By:	LTNKA
Reg Id:	1THU060

LUST REG 1:

Region:	1
Facility ID:	1THU060
Staff Initials:	HUM

HAZNET:

Gepaid:	CAC000516760
Contact:	CORP
Telephone:	0000000000
Facility Addr2:	Not reported
Mailing Name:	Not reported
Mailing Address:	1380 9TH ST
Mailing City,St,Zip:	ARCATA, CA 955210000
Gen County:	Humboldt
TSD EPA ID:	CAT000646117
TSD County:	Kings
Waste Category:	Other empty containers 30 gallons or more
Disposal Method:	Disposal, Land Fill
Tons:	.1250
Facility County:	Humboldt

Gepaid:	CAC000516760
Contact:	CORP
Telephone:	0000000000
Facility Addr2:	Not reported
Mailing Name:	Not reported

MAP FINDINGS

Map ID
Direction
Distance
Distance (ft.)Site

EDR ID Number

Database(s) EPA ID Number

ARCATA COMMUNITY RECYCLING CTR (Continued)

S104163356

Mailing Address: 1380 9TH ST
Mailing City,St,Zip: ARCATA, CA 955210000
Gen County: Humboldt
TSD EPA ID: CAT000646117
TSD County: Kings
Waste Category: Empty containers less than 30 gallons
Disposal Method: Disposal, Land Fill
Tons: .4750
Facility County: Humboldt

11

ARCATA COMMUNITY RECYCLING CTR 1380 NINTH STREET ARCATA, CA 93923

LUST U000069517
Notify 65 N/A

LUST:

Region: STATE
Global Id: T0602300054
Latitude: 40.8708769
Longitude: -124.0914066
Case Type: LUST Cleanup Site
Status: Open - Site Assessment
Status Date: 2007-10-26 00:00:00
Lead Agency: HUMBOLDT COUNTY LOP
Case Worker: Not reported
Local Agency: HUMBOLDT COUNTY LOP
RB Case Number: 1THU060
LOC Case Number: 12060
File Location: Not reported
Potential Media Affect: ed for drinking water supply
Potential Contaminants of Concern: Diesel, Gasoline, * Petroleum - Waste Oil
Site History: Not reported

Notify 65:

Date Reported: Not reported
Staff Initials: Not reported
Board File Number: Not reported
Facility Type: Not reported
Discharge Date: Not reported
Incident Description: 93923

12

1080 8TH ST ARCATA, CA

CHMIRS S105648122
N/A

CHMIRS:

OES Incident Number: 97-4917
OES notification: 12/12/199709:01:45 AM
OES Date: Not reported
OES Time: Not reported
Incident Date: Not reported
Date Completed: Not reported
Property Use: Not reported
Agency Id Number: Not reported
Agency Incident Number: Not reported
Time Notified: Not reported
Time Completed: Not reported

MAP FINDINGS

Map ID
Direction
Distance
Distance (ft.)Site

EDR ID Number

Database(s) EPA ID Number

(Continued)

S105648122

Surrounding Area: Not reported
Estimated Temperature: Not reported
Property Management: Not reported
Special Studies 1: Not reported
Special Studies 2: Not reported
Special Studies 3: Not reported
Special Studies 4: Not reported
Special Studies 5: Not reported
Special Studies 6: Not reported
More Than Two Substances Involved?: Not reported
Resp Agency Personel # Of Decontaminated: Not reported
Responding Agency Personel # Of Injuries: Not reported
Responding Agency Personel # Of Fatalities:Not reported
Others Number Of Decontaminated: Not reported
Others Number Of Injuries: Not reported
Others Number Of Fatalities: Not reported
Vehicle Make/year: Not reported
Vehicle License Number: Not reported
Vehicle State: Not reported
Vehicle Id Number: Not reported
CA/DOT/PUC/ICC Number: Not reported
Company Name: Not reported
Reporting Officer Name/ID: Not reported
Report Date: Not reported
Comments: Not reported
Facility Telephone: Not reported
Waterway Involved: No
Waterway: Not reported
Spill Site: Not reported
Cleanup By: Unknown
Containment: Not reported
What Happened: Not reported
Type: Not reported
Measure: Not reported
Other: Not reported
Date/Time: Not reported
Year: 1997
Agency: CO HEALTH
Incident Date: 12/4/1997 12:00:00 AM
Admin Agency: Humboldt County Environmental Health
Amount: Not reported
Contained: Yes
Site Type: Residence
E Date: Not reported
Substance: CREOSOL
Quantity Released: Not reported
BBLs: 0
Cups: 0
CUFT: 0
Gallons: 1
Grams: 0
Pounds: 0
Liters: 0
Ounces: 0
Pints: 0
Quarts: 0
Sheen: 0

MAP FINDINGS

Map ID
Direction
Distance
Distance (ft.)Site

EDR ID Number

Database(s) EPA ID Number

(Continued)

S105648122

Tons: 0
Unknown: 0
Description: Not reported
Evacuations: 2
Number of Injuries: 0
Number of Fatalities: 0
Description: CONTAINER IN A STORAGE CLOSET FELL OVER ONTO A CONCRETE FLOOR CREATING VAPORS. 2 PEOPLE EVACUATED WITH NO INJURIES INVOLVED.

12

ARCATA TRANSMISSION
801 K STREET
ARCATA, CA 95521

HAZNET S103950525
N/A

HAZNET:

Gepaid: CAL000171852
Contact: RAY RAPP, RANDY & BARRY FRINT
Telephone: 7078224522
Facility Addr2: Not reported
Mailing Name: Not reported
Mailing Address: 801 K STREET
Mailing City,St,Zip: ARCATA, CA 955210000
Gen County: Humboldt
TSD EPA ID: CAD000088252
TSD County: Los Angeles
Waste Category: Unspecified oil-containing waste
Disposal Method: Transfer Station
Tons: .2500
Facility County: Humboldt

Gepaid: CAL000171852
Contact: RAY RAPP/PARTNER
Telephone: 7078224522
Facility Addr2: Not reported
Mailing Name: Not reported
Mailing Address: 801 K STREET
Mailing City,St,Zip: ARCATA, CA 955210000
Gen County: Humboldt
TSD EPA ID: Not reported
TSD County: Butte
Waste Category: Unspecified oil-containing waste
Disposal Method: Recycler
Tons: 0.31
Facility County: Not reported

Gepaid: CAL000171852
Contact: RAY RAPP/PARTNER
Telephone: 7078224522
Facility Addr2: Not reported
Mailing Name: Not reported
Mailing Address: 801 K STREET
Mailing City,St,Zip: ARCATA, CA 955210000
Gen County: Humboldt
TSD EPA ID: Not reported
TSD County: Los Angeles
Waste Category: Unspecified oil-containing waste
Disposal Method: Recycler
Tons: 0.2
Facility County: Not reported

MAP FINDINGS

Map ID			EDR ID Number
Direction			
Distance			
Distance (ft.)	Site	Database(s)	EPA ID Number

12 CALIF CENTRAL CREAMERY BUILDING
L / EIGHTH STREET
ARCATA, CA 95521

SLIC S105051064
N/A

SLIC:

Region:	STATE
Facility Status:	Completed - Case Closed
Status Date:	2003-10-16 00:00:00
Global Id:	T0602393228
Lead Agency:	NORTH COAST RWQCB (REGION 1)
Lead Agency Case Number:	Not reported
Latitude:	40.8692
Longitude:	-124.0911
Case Type:	Cleanup Program Site
Case Worker:	Not reported
Local Agency:	HUMBOLDT COUNTY LOP
RB Case Number:	1NHU292
File Location:	Regional Board
Potential Media Affected:	Under Investigation
Potential Contaminants of Concern:	Diesel
General Comments:	Not reported

SLIC:

Region:	1
Facility ID:	1NHU292
Staff Initials:	KSA

12 ARCATA MOVING AND STORAGE
NINTH STREET 1191
ARCATA, CA

HIST CORTESE S100272091
LUST N/A

CORTESE:

Region:	CORTESE
Facility County Code:	12
Reg By:	LTNKA
Reg Id:	1THU389

LUST:

Region:	STATE
Global Id:	T0602300294
Latitude:	40.869877
Longitude:	-124.0893425
Case Type:	LUST Cleanup Site
Status:	Completed - Case Closed
Status Date:	2002-02-06 00:00:00
Lead Agency:	HUMBOLDT COUNTY LOP
Case Worker:	Not reported
Local Agency:	HUMBOLDT COUNTY LOP
RB Case Number:	1THU389
LOC Case Number:	12389
File Location:	Not reported
Potential Media Affect:	K 1
Potential Contaminants of Concern:	Gasoline
Site History:	Not reported

LUST REG 1:

Region:	1
Facility ID:	1THU389

MAP FINDINGS

Map ID
Direction
Distance
Distance (ft.)Site

EDR ID Number

Database(s) EPA ID Number

ARCATA MOVING AND STORAGE (Continued)

S100272091

Staff Initials: HUM

**12 ARCATA BEKIN MOVING & STORAGE
1191 9TH ST
ARCATA, CA 95521**

**SWEEPS UST S106922753
N/A**

SWEEPS UST:

Status: Not reported
Comp Number: 1756
Number: Not reported
Board Of Equalization: Not reported
Ref Date: Not reported
Act Date: Not reported
Created Date: Not reported
Tank Status: Not reported
Owner Tank Id: Not reported
Swrcb Tank Id: 12-000-001756-000001
Actv Date: Not reported
Capacity: 1000
Tank Use: UNKNOWN
Stg: WASTE
Content: REGULAR UNLE
Number Of Tanks: 1

**13 YAKIMA PRODUCTS INC
1385 8TH ST
ARCATA, CA 95521**

**HAZNET S104581839
N/A**

HAZNET:

Gepaid: CAL000190420
Contact: YAKIMA PRODUCTS INC
Telephone: 7078268000
Facility Addr2: Not reported
Mailing Name: Not reported
Mailing Address: PO DRAWER 4899
Mailing City,St,Zip: ARCATA, CA 955180000
Gen County: Humboldt
TSD EPA ID: CAD980694103
TSD County: 4
Waste Category: Unspecified oil-containing waste
Disposal Method: Recycler
Tons: 0.2085
Facility County: Humboldt

**14 F & E INVESTMENTS
1162 SAMOA BLVD
ARCATA, CA 95521**

**HIST UST U001611499
SWEEPS UST N/A**

HIST UST:

Region: STATE
Facility ID: 00000013857
Facility Type: Other
Other Type: Not reported
Total Tanks: 0001
Contact Name: GORDON THOMPSON

MAP FINDINGS

Map ID
Direction
Distance
Distance (ft.)Site

EDR ID Number

Database(s) EPA ID Number

F & E INVESTMENTS (Continued)

U001611499

Telephone: 7078225195
Owner Name: RAY CAVAGNARO INC
Owner Address: 5555 NAPA-VALLEJO HWY
Owner City,St,Zip: NAPA, CA 94559

Tank Num: 001
Container Num: 05
Year Installed: 1983
Tank Capacity: 00001000
Tank Used for: PRODUCT
Type of Fuel: DIESEL
Tank Construction: Not reported
Leak Detection: Visual

SWEEPS UST:

Status: Not reported
Comp Number: 13857
Number: Not reported
Board Of Equalization: Not reported
Ref Date: Not reported
Act Date: Not reported
Created Date: Not reported
Tank Status: Not reported
Owner Tank Id: Not reported
Swrcb Tank Id: 12-000-013857-000001
Actv Date: Not reported
Capacity: 1000
Tank Use: M.V. FUEL
Stg: PRODUCT
Content: DIESEL
Number Of Tanks: 1

14

TROMBETTA WAREHOUSE
SAMOA BOULEVARD 1162
ARCATA, CA

HIST CORTESE **S101294736**
LUST **N/A**

CORTESE:

Region: CORTESE
Facility County Code: 12
Reg By: LTNKA
Reg Id: 1THU122

LUST:

Region: STATE
Global Id: T0602300112
Latitude: 40.8610899
Longitude: -124.0885809
Case Type: LUST Cleanup Site
Status: Completed - Case Closed
Status Date: 1999-05-05 00:00:00
Lead Agency: HUMBOLDT COUNTY LOP
Case Worker: Not reported
Local Agency: HUMBOLDT COUNTY LOP
RB Case Number: 1THU122
LOC Case Number: 12122
File Location: Not reported
Potential Media Affect: ed for drinking water supply

MAP FINDINGS

Map ID
Direction
Distance
Distance (ft.)Site

EDR ID Number

Database(s) EPA ID Number

TROMBETTA WAREHOUSE (Continued)

S101294736

Potential Contaminants of Concern: Waste Oil / Motor / Hydraulic / Lubricating
Site History: Not reported

LUST REG 1:

Region: 1
Facility ID: 1THU122
Staff Initials: HUM

14

**WHITELEY ARCATA DIESEL CARDLCK A
1092 5TH ST
ARCATA, CA 95521**

**CA FID UST S101582176
SWEEPS UST N/A**

CA FID UST:

Facility ID: 12001584
Regulated By: UTNKA
Regulated ID: 00059191
Cortese Code: Not reported
SIC Code: Not reported
Facility Phone: Not reported
Mail To: Not reported
Mailing Address: P O BOX
Mailing Address 2: Not reported
Mailing City,St,Zip: ARCATA 95521
Contact: Not reported
Contact Phone: Not reported
DUNs Number: Not reported
NPDES Number: Not reported
EPA ID: Not reported
Comments: Not reported
Status: Active

SWEEPS UST:

Status: A
Comp Number: 59191
Number: 1
Board Of Equalization: 44-005110
Ref Date: 06-03-92
Act Date: 06-03-92
Created Date: 07-31-88
Tank Status: A
Owner Tank Id: ONE
Swrcb Tank Id: 12-000-059191-000001
Actv Date: 07-01-85
Capacity: 10000
Tank Use: M.V. FUEL
Stg: P
Content: DIESEL
Number Of Tanks: 1

MAP FINDINGS

Map ID
Direction
Distance
Distance (ft.)Site
Database(s)
EDR ID Number
EPA ID Number

14 HUMBOLDT WASTE MANAGEMENT AUTHORITY SLIC S105050936
1220 FIFTH STREET N/A
ARCATA, CA 95521

SLIC:
Region: 1
Facility ID: 1NHU765
Staff Initials: KSA

14 BEAVER LUMBER COMPANY SLIC S105050914
1220 FIFTH STREET N/A
ARCATA, CA 95521

SLIC:
Region: STATE
Facility Status: Completed - Case Closed
Status Date: 2007-01-03 00:00:00
Global Id: T0602393109
Lead Agency: NORTH COAST RWQCB (REGION 1)
Lead Agency Case Number: Not reported
Latitude: 40.8667183
Longitude: -124.0917411
Case Type: Cleanup Program Site
Case Worker: Not reported
Local Agency: HUMBOLDT COUNTY LOP
RB Case Number: 1NHU001
File Location: Regional Board
Potential Media Affected: Aquifer used for drinking water supply
Potential Contaminants of Concern: Other Insecticides / Pesticide / Fumigants / Herbicides, Stoddard solvent / Mineral Spirits / Distillates
General Comments: Not reported

Region: STATE
Facility Status: Open - Site Assessment
Status Date: 2000-09-22 00:00:00
Global Id: T0602393555
Lead Agency: NORTH COAST RWQCB (REGION 1)
Lead Agency Case Number: Not reported
Latitude: 40.866899
Longitude: -124.091944
Case Type: Cleanup Program Site
Case Worker: Not reported
Local Agency: HUMBOLDT COUNTY LOP
RB Case Number: 1NHU765
File Location: Regional Board
Potential Media Affected: Under Investigation
Potential Contaminants of Concern: Gasoline
General Comments: Not reported

SLIC:
Region: 1
Facility ID: 1NHU001
Staff Initials: KSA

MAP FINDINGS

Map ID
Direction
Distance
Distance (ft.)Site
Database(s)
EDR ID Number
EPA ID Number

14 **FOXFARM SOIL & FERTILIZER CO** **FINDS** **1007055902**
1220 FIFTH ST. **N/A**
ARCATA, CA 95521

FINDS:

Registry ID: 110015311205

Environmental Interest/Information System

NCDB (National Compliance Data Base) supports implementation of the Federal Insecticide, Fungicide, and Rodenticide Act (FIFRA) and the Toxic Substances Control Act (TSCA). The system tracks inspections in regions and states with cooperative agreements, enforcement actions, and settlements.

14 **BEAVER LUMBER COMPANY OF ARCATA** **ENVIROSTOR** **S101480303**
1220 5TH STREET **N/A**
ARCATA, CA 95521

ENVIROSTOR:

Site Type: Historical
Site Type Detailed: * Historical
Acres: Not reported
NPL: NO
Regulatory Agencies: NONE SPECIFIED
Lead Agency: NONE SPECIFIED
Program Manager: Not reported
Supervisor: Referred - Not Assigned
Division Branch: Berkeley
Facility ID: 12240117
Site Code: Not reported
Assembly: 01
Senate: 02
Special Program: Not reported
Status: Refer: RWQCB
Status Date: 1993-09-27 00:00:00
Restricted Use: NO
Site Mgmt. Req.: NONE SPECIFIED
Funding: Not reported
Latitude: 40.8666666666667
Longitude: -124.091944444444
APN: NONE SPECIFIED
Past Use: NONE SPECIFIED
Potential COC: 30018
Confirmed COC: NONE SPECIFIED
Potential Description: NONE SPECIFIED
Alias Name: ARCATA REDWOOD
Alias Type: Alternate Name
Alias Name: 12240117
Alias Type: Envirostor ID Number

Completed Info:

Completed Area Name: PROJECT WIDE
Completed Sub Area Name: Not reported
Completed Document Type: Site Screening
Completed Date: 1988-03-17 00:00:00

Future Area Name: Not reported
Future Sub Area Name: Not reported

MAP FINDINGS

Map ID
Direction
Distance
Distance (ft.)Site

EDR ID Number

Database(s) EPA ID Number

BEAVER LUMBER COMPANY OF ARCATA (Continued)

S101480303

Future Document Type: Not reported
Future Due Date: Not reported
Schedule Area Name: Not reported
Schedule Sub Area Name: Not reported
Schedule Document Type: Not reported
Schedule Due Date: Not reported
Schedule Revised Date: Not reported

14

**ARCATA CORP
1220 5TH ST
ARCATA, CA 95521**

**RCRA-SQG 1000158825
FINDS CAD982525255**

RCRA-SQG:

Date form received by agency: 01/18/1996
Facility name: ARCATA CORP
Facility address: 1220 5TH ST
ARCATA, CA 95521
EPA ID: CAD982525255
Mailing address: HIGH ST
BOSTON, MA 02110
Contact: GUY PAQUETTE
Contact address: 125 HIGH ST
BOSTON, MA 02110
Contact country: US
Contact telephone: (514) 954-0101
Contact email: Not reported
EPA Region: 09
Classification: Small Small Quantity Generator
Description: Handler: generates more than 100 and less than 1000 kg of hazardous waste during any calendar month and accumulates less than 6000 kg of hazardous waste at any time; or generates 100 kg or less of hazardous waste during any calendar month, and accumulates more than 1000 kg of hazardous waste at any time

Owner/Operator Summary:

Owner/operator name: ARCATA CORP
Owner/operator address: 125 HIGH ST
BOSTON, MA 02110
Owner/operator country: Not reported
Owner/operator telephone: (514) 954-0101
Legal status: Private
Owner/Operator Type: Owner
Owner/Op start date: Not reported
Owner/Op end date: Not reported

Owner/operator name: NOT REQUIRED
Owner/operator address: NOT REQUIRED
NOT REQUIRED, ME 99999
Owner/operator country: Not reported
Owner/operator telephone: (415) 555-1212
Legal status: Private
Owner/Operator Type: Operator
Owner/Op start date: Not reported
Owner/Op end date: Not reported

Handler Activities Summary:

U.S. importer of hazardous waste: Unknown

MAP FINDINGS

Map ID
Direction
Distance
Distance (ft.)Site

EDR ID Number

Database(s) EPA ID Number

ARCATA CORP (Continued)

1000158825

Mixed waste (haz. and radioactive): Unknown
Recycler of hazardous waste: No
Transporter of hazardous waste: No
Treater, storer or disposer of HW: No
Underground injection activity: No
On-site burner exemption: Unknown
Furnace exemption: Unknown
Used oil fuel burner: No
Used oil processor: No
User oil refiner: No
Used oil fuel marketer to burner: No
Used oil Specification marketer: No
Used oil transfer facility: No
Used oil transporter: No
Off-site waste receiver: Commercial status unknown

Violation Status: No violations found

FINDS:

Registry ID: 110002842513

Environmental Interest/Information System

RCRAInfo is a national information system that supports the Resource Conservation and Recovery Act (RCRA) program through the tracking of events and activities related to facilities that generate, transport, and treat, store, or dispose of hazardous waste. RCRAInfo allows RCRA program staff to track the notification, permit, compliance, and corrective action activities required under RCRA.

14

ARCATA CORPORATION
1220 5TH STREET
ARCATA, CA 95521

HIST CORTESE **S102808640**
HAZNET **N/A**

CORTESE:

Region: CORTESE
Facility County Code: 12
Reg By: WBC&D
Reg Id: 1B870070NSL

HAZNET:

Gepaid: CAD982525255
Contact: ARCATA CORPORATION
Telephone: 0000000000
Facility Addr2: Not reported
Mailing Name: Not reported
Mailing Address: 601 CALIFORNIA ST
Mailing City,St,Zip: SAN FRANCISCO, CA 941080000
Gen County: Humboldt
TSD EPA ID: IDD073114654
TSD County: 99
Waste Category: Not reported
Disposal Method: Disposal, Land Fill
Tons: 2.5500
Facility County: Humboldt

Gepaid: CAD982525255

MAP FINDINGS

Map ID
Direction
Distance
Distance (ft.)Site

EDR ID Number

Database(s) EPA ID Number

ARCATA CORPORATION (Continued)

S102808640

Contact: JARED CARTER
Telephone: 7074626694
Facility Addr2: Not reported
Mailing Name: Not reported
Mailing Address: 601 CALIFORNIA ST
Mailing City,St,Zip: SAN FRANCISCO, CA 941080000
Gen County: Humboldt
TSD EPA ID: Not reported
TSD County: Kings
Waste Category: Other organic solids
Disposal Method: Disposal, Land Fill
Tons: 15.17
Facility County: Not reported

Gepaid: CAD982525255
Contact: JARED CARTER
Telephone: 7074626694
Facility Addr2: Not reported
Mailing Name: Not reported
Mailing Address: 601 CALIFORNIA ST
Mailing City,St,Zip: SAN FRANCISCO, CA 941080000
Gen County: Humboldt
TSD EPA ID: Not reported
TSD County: Kings
Waste Category: Contaminated soil from site clean-ups
Disposal Method: Not reported
Tons: Not reported
Facility County: Not reported

Gepaid: CAD982525255
Contact: JARED CARTER
Telephone: 7074626694
Facility Addr2: Not reported
Mailing Name: Not reported
Mailing Address: 601 CALIFORNIA ST
Mailing City,St,Zip: SAN FRANCISCO, CA 941080000
Gen County: Humboldt
TSD EPA ID: Not reported
TSD County: Kings
Waste Category: Contaminated soil from site clean-ups
Disposal Method: Disposal, Land Fill
Tons: 1334.96
Facility County: Not reported

Gepaid: CAD982525255
Contact: ARCATA CORPORATION
Telephone: 0000000000
Facility Addr2: Not reported
Mailing Name: Not reported
Mailing Address: 601 CALIFORNIA ST
Mailing City,St,Zip: SAN FRANCISCO, CA 941080000
Gen County: Humboldt
TSD EPA ID: IDD073114654
TSD County: 99
Waste Category: Organic solids with halogens
Disposal Method: Disposal, Land Fill
Tons: 1.9000

MAP FINDINGS

Map ID
Direction
Distance
Distance (ft.)Site

EDR ID Number

Database(s) EPA ID Number

ARCATA CORPORATION (Continued)

S102808640

Facility County: Humboldt

[Click this hyperlink](#) while viewing on your computer to access additional CA_HAZNET: detail in the EDR Site Report.

14

FOXFARM SOIL & FERTILIZER 1220 5TH ST ARCATA, CA 95521

**NPDES S108207146
HAZNET N/A**

NPDES:

Npdes Number:	Not reported
Facility Status:	Terminated
Agency Id:	461111
Region:	1
Regulatory Measure Id:	342147
Order No:	97-03-DWQ
Regulatory Measure Type:	Storm water industrial
Place Id:	714571
WDID:	1 121021486
Program Type:	INDSTW
Adoption Date Of Regulatory Measure:	Not reported
Effective Date Of Regulatory Measure:	3/10/2008 4:31:56 PM
Expiration Date Of Regulatory Measure:	Not reported
Termination Date Of Regulatory Measure:	10/17/2008
Discharge Name:	United Compost & Organics Inc
Discharge Address:	Not reported
Discharge City:	Not reported
Discharge State:	Not reported
Discharge Zip:	Not reported

HAZNET:

Gepaid:	CAL000264478
Contact:	LARRY MCCRACKEN
Telephone:	7078261991
Facility Addr2:	Not reported
Mailing Name:	Not reported
Mailing Address:	PO BOX 787
Mailing City,St,Zip:	ARCATA, CA 95518
Gen County:	Humboldt
TSD EPA ID:	CAD097030993
TSD County:	Los Angeles
Waste Category:	Other organic solids
Disposal Method:	H141
Tons:	1.2
Facility County:	Humboldt

Gepaid:	CAL000278532
Contact:	LARRY MCCRACKEN
Telephone:	7078261991
Facility Addr2:	Not reported
Mailing Name:	Not reported
Mailing Address:	PO BOX 787
Mailing City,St,Zip:	ARCATA, CA 95518
Gen County:	Humboldt
TSD EPA ID:	CAT080013352
TSD County:	Los Angeles
Waste Category:	Halogenated solvents (chloroform, methyl chloride, perchloroethylene,

MAP FINDINGS

Map ID
Direction
Distance
Distance (ft.)Site

EDR ID Number

Database(s) EPA ID Number

FOXFARM SOIL & FERTILIZER (Continued)

S108207146

etc.)
Disposal Method: Recycler
Tons: 0.25
Facility County: Not reported

Gepaid: CAL000278532
Contact: LARRY MCCRACKEN
Telephone: 7078261991
Facility Addr2: Not reported
Mailing Name: Not reported
Mailing Address: PO BOX 787
Mailing City,St,Zip: ARCATA, CA 95518
Gen County: Humboldt
TSD EPA ID: CAT080013352
TSD County: Los Angeles
Waste Category: Halogenated solvents (chloroform, methyl chloride, perchloroethylene, etc.)
Disposal Method: Recycler
Tons: 0.25
Facility County: Not reported

14

WHITELEY ARCATA DIESEL CARDLOCK K STREET 550 ARCATA, CA

HIST CORTESE
LUST S102441250
N/A

CORTESE:
Region: CORTESE
Facility County Code: 12
Reg By: LTNKA
Reg Id: 1THU557

LUST:
Region: STATE
Global Id: T0602300420
Latitude: 40.8669618
Longitude: -124.0910451
Case Type: LUST Cleanup Site
Status: Completed - Case Closed
Status Date: 1998-03-30 00:00:00
Lead Agency: HUMBOLDT COUNTY LOP
Case Worker: Not reported
Local Agency: HUMBOLDT COUNTY LOP
RB Case Number: 1THU557
LOC Case Number: 12557
File Location: Not reported
Potential Media Affect: ed for drinking water supply
Potential Contaminants of Concern: Diesel
Site History: Not reported

LUST REG 1:
Region: 1
Facility ID: 1THU557
Staff Initials: Closed

MAP FINDINGS

Map ID
Direction
Distance
Distance (ft.)Site

EDR ID Number

Database(s) EPA ID Number

14

CHMIRS S100221782
N/A

625 K STREET
ARCATA, CA 95521

CHMIRS:

OES Incident Number: 9990008
OES notification: Not reported
OES Date: Not reported
OES Time: Not reported
Incident Date: 07-MAR-88
Date Completed: 07-MAR-88
Property Use: 800
Agency Id Number: 12140
Agency Incident Number: 88-115
Time Notified: 115
Time Completed: 140
Surrounding Area: 099
Estimated Temperature: 40
Property Management: P
Special Studies 1: Not reported
Special Studies 2: Not reported
Special Studies 3: Not reported
Special Studies 4: Not reported
Special Studies 5: Not reported
Special Studies 6: Not reported
More Than Two Substances Involved?: N
Resp Agncy Personnel # Of Decontaminated: Not reported
Responding Agency Personnel # Of Injuries: Not reported
Responding Agency Personnel # Of Fatalities: Not reported
Others Number Of Decontaminated: Not reported
Others Number Of Injuries: Not reported
Others Number Of Fatalities: Not reported
Vehicle Make/year: Not reported
Vehicle License Number: Not reported
Vehicle State: Not reported
Vehicle Id Number: Not reported
CA/DOT/PUC/ICC Number: Not reported
Company Name: Not reported
Reporting Officer Name/ID: JERE BUCK, ASST. FIRE CHIEF
Report Date: 07-MAR-88
Comments: Y
Facility Telephone: 707 822-5984
Waterway Involved: Not reported
Waterway: Not reported
Spill Site: Not reported
Cleanup By: Not reported
Containment: Not reported
What Happened: Not reported
Type: Not reported
Measure: Not reported
Other: Not reported
Date/Time: Not reported
Year: 88-92
Agency: Not reported
Incident Date: Not reported
Admin Agency: Not reported
Amount: Not reported
Contained: Not reported
Site Type: Not reported

MAP FINDINGS

Map ID
Direction
Distance
Distance (ft.)Site

EDR ID Number

Database(s) EPA ID Number

(Continued)

S100221782

E Date: 03-MAY-89
Substance: Not reported
Quantity Released: Not reported
BBLs: Not reported
Cups: Not reported
CUFT: Not reported
Gallons: Not reported
Grams: Not reported
Pounds: Not reported
Liters: Not reported
Ounces: Not reported
Pints: Not reported
Quarts: Not reported
Sheen: Not reported
Tons: Not reported
Unknown: Not reported
Description: Not reported
Evacuations: Not reported
Number of Injuries: Not reported
Number of Fatalities: Not reported
Description: Not reported

14

LORENZO SERVICE CENTER
660 K ST
ARCATA, CA 95521

HIST UST U001611473
N/A

HIST UST:

Region: STATE
Facility ID: 00000028779
Facility Type: Other
Other Type: AUTO REPAIR
Total Tanks: 0001
Contact Name: Not reported
Telephone: 7078226004
Owner Name: H. AUSTIN MAYO
Owner Address: 3106 LOWELL ST.
Owner City,St,Zip: EUREKA, CA 95501

Tank Num: 001
Container Num: 1
Year Installed: Not reported
Tank Capacity: 00000000
Tank Used for: PRODUCT
Type of Fuel: REGULAR
Tank Construction: Not reported
Leak Detection: Visual, Stock Inventor

MAP FINDINGS

Map ID			EDR ID Number
Direction			
Distance			
Distance (ft.)	Site	Database(s)	EPA ID Number

14	LORENZO SERVICE CENTER	CA FID UST	S101627561
	660 K ST	SWEEPS UST	N/A
	ARCATA, CA 95521		

CA FID UST:

Facility ID:	12001028
Regulated By:	UTNKI
Regulated ID:	00028779
Cortese Code:	Not reported
SIC Code:	Not reported
Facility Phone:	Not reported
Mail To:	Not reported
Mailing Address:	3106 LOWELL ST
Mailing Address 2:	Not reported
Mailing City,St,Zip:	ARCATA 95521
Contact:	Not reported
Contact Phone:	Not reported
DUNs Number:	Not reported
NPDES Number:	Not reported
EPA ID:	Not reported
Comments:	Not reported
Status:	Inactive

SWEEPS UST:

Status:	Not reported
Comp Number:	28779
Number:	Not reported
Board Of Equalization:	44-005020
Ref Date:	Not reported
Act Date:	Not reported
Created Date:	Not reported
Tank Status:	Not reported
Owner Tank Id:	Not reported
Swrcb Tank Id:	12-000-028779-000001
Actv Date:	Not reported
Capacity:	550
Tank Use:	M.V. FUEL
Stg:	PRODUCT
Content:	LEADED
Number Of Tanks:	1

15	C & K JOHNSON INDUSTRIES	NPDES	S103621675
	1061 SAMOA BLVD	HAZNET	N/A
	ARCADIA, CA 95521		

NPDES:

Npdes Number:	Not reported
Facility Status:	Active
Agency Id:	6759
Region:	1
Regulatory Measure Id:	178313
Order No:	97-03-DWQ
Regulatory Measure Type:	Storm water industrial
Place Id:	212216
WDID:	1 12I015485
Program Type:	INDSTW
Adoption Date Of Regulatory Measure:	Not reported
Effective Date Of Regulatory Measure:	11/9/1999
Expiration Date Of Regulatory Measure:	Not reported

MAP FINDINGS

Map ID
Direction
Distance
Distance (ft.)Site

EDR ID Number

Database(s) EPA ID Number

C & K JOHNSON INDUSTRIES (Continued)

S103621675

Termination Date Of Regulatory Measure: Not reported
Discharge Name: C & K Johnson Industries
Discharge Address: 1061 Samoa Blvd
Discharge City: Arcata
Discharge State: CA
Discharge Zip: 95521

HAZNET:

Gepaid: CAC001165488
Contact: C & K JOHNSON INDUSTRIES
Telephone: 7078227687
Facility Addr2: Not reported
Mailing Name: Not reported
Mailing Address: PO BOX 4927
Mailing City,St,Zip: ARCATA, CA 955210000
Gen County: Humboldt
TSD EPA ID: AZD049318009
TSD County: 99
Waste Category: Other inorganic solid waste
Disposal Method: Transfer Station
Tons: 5.1000
Facility County: Humboldt

Gepaid: CAC001165488
Contact: C & K JOHNSON INDUSTRIES
Telephone: 7078227687
Facility Addr2: Not reported
Mailing Name: Not reported
Mailing Address: PO BOX 4927
Mailing City,St,Zip: ARCATA, CA 955210000
Gen County: Humboldt
TSD EPA ID: CAD028409019
TSD County: Los Angeles
Waste Category: Unspecified organic liquid mixture
Disposal Method: Transfer Station
Tons: 0.2085
Facility County: Humboldt

Gepaid: CAC001165488
Contact: C & K JOHNSON INDUSTRIES
Telephone: 7078227687
Facility Addr2: Not reported
Mailing Name: Not reported
Mailing Address: PO BOX 4927
Mailing City,St,Zip: ARCATA, CA 955210000
Gen County: Humboldt
TSD EPA ID: CAD982444481
TSD County: San Bernardino
Waste Category: Other inorganic solid waste
Disposal Method: Not reported
Tons: 1.5
Facility County: Humboldt

Gepaid: CAC001165488
Contact: C & K JOHNSON INDUSTRIES
Telephone: 7078227687
Facility Addr2: Not reported

MAP FINDINGS

Map ID
Direction
Distance
Distance (ft.)Site

EDR ID Number

Database(s) EPA ID Number

C & K JOHNSON INDUSTRIES (Continued)

S103621675

Mailing Name: Not reported
Mailing Address: PO BOX 4927
Mailing City,St,Zip: ARCATA, CA 955210000
Gen County: Humboldt
TSD EPA ID: CAD982444481
TSD County: San Bernardino
Waste Category: Other inorganic solid waste
Disposal Method: Transfer Station
Tons: 1.4
Facility County: Humboldt

Gepaid: CAC001165488
Contact: C & K JOHNSON INDUSTRIES
Telephone: 7078227687
Facility Addr2: Not reported
Mailing Name: Not reported
Mailing Address: PO BOX 4927
Mailing City,St,Zip: ARCATA, CA 955210000
Gen County: Humboldt
TSD EPA ID: CAD982444481
TSD County: San Bernardino
Waste Category: Other inorganic solid waste
Disposal Method: Recycler
Tons: 0.7
Facility County: Humboldt

[Click this hyperlink](#) while viewing on your computer to access 40 additional CA_HAZNET: record(s) in the EDR Site Report.

15 **1061 SAMOA BLVD
1061 SAMOA BLVD
ARCATA, CA 95521**

**ERNS 93302342
N/A**

[Click this hyperlink](#) while viewing on your computer to access additional ERNS detail in the EDR Site Report.

16 **RICHARD WINKEL
46 SO I STREET
ARCATA, CA 95521**

**HAZNET S104568866
N/A**

HAZNET:
Gepaid: CAC001488024
Contact: JIM KIMBRELL
Telephone: 7078224616
Facility Addr2: Not reported
Mailing Name: Not reported
Mailing Address: 1271 ASPEN AVE
Mailing City,St,Zip: PROVO, UT 846040000
Gen County: Humboldt
TSD EPA ID: CAD980694103
TSD County: 4
Waste Category: Aqueous solution with less than 10% total organic residues
Disposal Method: Recycler
Tons: 0.417

MAP FINDINGS

Map ID
Direction
Distance
Distance (ft.)Site

EDR ID Number
EPA ID Number

Database(s)

RICHARD WINKEL (Continued)

S104568866

Facility County: Humboldt

16
HARRIS PINE MILLS
46 S I ST
ARCATA, CA 95521

SWEEPS UST
S106927106
N/A

SWEEPS UST:

Status: Not reported
Comp Number: 10016
Number: Not reported
Board Of Equalization: Not reported
Ref Date: Not reported
Act Date: Not reported
Created Date: Not reported
Tank Status: Not reported
Owner Tank Id: Not reported
Swrcb Tank Id: 12-000-010016-000001
Actv Date: Not reported
Capacity: 750
Tank Use: M.V. FUEL
Stg: PRODUCT
Content: DIESEL
Number Of Tanks: 1

16
46 S I STREET
ARCATA, CA 95521

CDL
S107534266
N/A

CDL:

Facility ID: 200006140
Lab Type: Mobile Lab (M) - location where illegal drug lab equipment and materials were found in a vehicle or other mode of transport.

16
LITTLE LAKE INDUSTRIES
I STREET, SOUTH 46
ARCATA, CA

HIST CORTESE
LUST
SLIC
CHMIRS

S101294730
N/A

CORTESE:

Region: CORTESE
Facility County Code: 12
Reg By: LTNKA
Reg Id: 1THU018

LUST:

Region: STATE
Global Id: T0602300018
Latitude: 40.862274226
Longitude: -124.09324102
Case Type: LUST Cleanup Site
Status: Completed - Case Closed
Status Date: 2000-03-08 00:00:00
Lead Agency: HUMBOLDT COUNTY LOP
Case Worker: Not reported

MAP FINDINGS

Map ID
Direction
Distance
Distance (ft.)Site

EDR ID Number

Database(s) EPA ID Number

LITTLE LAKE INDUSTRIES (Continued)

S101294730

Local Agency: HUMBOLDT COUNTY LOP
RB Case Number: 1THU018
LOC Case Number: 12018
File Location: Not reported
Potential Media Affect: ed for drinking water supply
Potential Contaminants of Concern: Diesel
Site History: Not reported

LUST REG 1:

Region: 1
Facility ID: 1THU018
Staff Initials: Closed

SLIC:

Region: STATE
Facility Status: **Open - Site Assessment**
Status Date: 2004-11-18 00:00:00
Global Id: SL0602379412
Lead Agency: NORTH COAST RWQCB (REGION 1)
Lead Agency Case Number: Not reported
Latitude: 40.8636634377211
Longitude: -124.090350866318
Case Type: Cleanup Program Site
Case Worker: Not reported
Local Agency: HUMBOLDT COUNTY LOP
RB Case Number: 1NHU018
File Location: Regional Board
Potential Media Affected: Under Investigation
Potential Contaminants of Concern: * Petroleum, Waste Oil / Motor / Hydraulic / Lubricating, Aviation
General Comments: Not reported

CHMIRS:

OES Incident Number: 00-2916
OES notification: 6/30/200009:49:05 AM
OES Date: Not reported
OES Time: Not reported
Incident Date: Not reported
Date Completed: **Not reported**
Property Use: Not reported
Agency Id Number: Not reported
Agency Incident Number: Not reported
Time Notified: Not reported
Time Completed: Not reported
Surrounding Area: Not reported
Estimated Temperature: Not reported
Property Management: Not reported
Special Studies 1: Not reported
Special Studies 2: Not reported
Special Studies 3: Not reported
Special Studies 4: Not reported
Special Studies 5: Not reported
Special Studies 6: Not reported
More Than Two Substances Involved?: Not reported
Resp Agncy Personel # Of Decontaminated: Not reported
Responding Agency Personel # Of Injuries: Not reported
Responding Agency Personel # Of Fatalities: Not reported

MAP FINDINGS

Map ID
Direction
Distance
Distance (ft.)Site

EDR ID Number

Database(s) EPA ID Number

LITTLE LAKE INDUSTRIES (Continued)

S101294730

Others Number Of Decontaminated:	Not reported
Others Number Of Injuries:	Not reported
Others Number Of Fatalities:	Not reported
Vehicle Make/year:	Not reported
Vehicle License Number:	Not reported
Vehicle State:	Not reported
Vehicle Id Number:	Not reported
CA/DOT/PUC/ICC Number:	Not reported
Company Name:	Not reported
Reporting Officer Name/ID:	Not reported
Report Date:	Not reported
Comments:	Not reported
Facility Telephone:	Not reported
Waterway Involved:	No
Waterway:	Not reported
Spill Site:	Not reported
Cleanup By:	Contractor
Containment:	Not reported
What Happened:	Not reported
Type:	Not reported
Measure:	Not reported
Other:	Not reported
Date/Time:	Not reported
Year:	2000
Agency:	Arcata Police Dept
Incident Date:	6/28/200012:00:00 AM
Admin Agency:	Humboldt County Environmental Health
Amount:	Not reported
Contained:	Yes
Site Type:	Other
E Date:	Not reported
Substance:	Drug Lab Waste
Quantity Released:	Not reported
BBLs:	0
Cups:	0
CUFT:	0
Gallons:	5-6
Grams:	0
Pounds:	0
Liters:	0
Ounces:	0
Pints:	0
Quarts:	0
Sheen:	0
Tons:	0
Unknown:	0
Description:	Not reported
Evacuations:	0
Number of Injuries:	0
Number of Fatalities:	0
Description:	Substances were located when stop was made on a suspect motorhome. The chemicals were contained to the burn barrel.

MAP FINDINGS

Map ID			EDR ID Number
Direction			
Distance			
Distance (ft.)	Site	Database(s)	EPA ID Number

17	GENE'S MACHINE WORKS	CA FID UST	S101627550
	320 S G ST	SWEEPS UST	N/A
	ARCATA, CA 95521		

CA FID UST:

Facility ID:	12001292
Regulated By:	UTNKI
Regulated ID:	00031452
Cortese Code:	Not reported
SIC Code:	Not reported
Facility Phone:	Not reported
Mail To:	Not reported
Mailing Address:	320 S G ST
Mailing Address 2:	Not reported
Mailing City,St,Zip:	ARCATA 95521
Contact:	Not reported
Contact Phone:	Not reported
DUNS Number:	Not reported
NPDES Number:	Not reported
EPA ID:	Not reported
Comments:	Not reported
Status:	Inactive

SWEEPS UST:

Status:	Not reported
Comp Number:	31452
Number:	Not reported
Board Of Equalization:	Not reported
Ref Date:	Not reported
Act Date:	Not reported
Created Date:	Not reported
Tank Status:	Not reported
Owner Tank Id:	Not reported
Swrcb Tank Id:	12-000-031452-000001
Actv Date:	Not reported
Capacity:	550
Tank Use:	M.V. FUEL
Stg:	PRODUCT
Content:	LEADED
Number Of Tanks:	1

17	GENE'S MACHINE WORKS	HIST UST	U001611441
	320 S G ST		N/A
	ARCATA, CA 95521		

HIST UST:

Region:	STATE
Facility ID:	00000031452
Facility Type:	Other
Other Type:	MACHINE SHOP
Total Tanks:	0001
Contact Name:	Not reported
Telephone:	7078220204
Owner Name:	GENE FRANCIS INC.
Owner Address:	320 SOUTH G ST.
Owner City,St,Zip:	ARCATA, CA 95521

Tank Num:	001
Container Num:	101

MAP FINDINGS

Map ID
Direction
Distance
Distance (ft.)Site

EDR ID Number

Database(s) EPA ID Number

GENE'S MACHINE WORKS (Continued)

U001611441

Year Installed: 1974
Tank Capacity: 00000550
Tank Used for: PRODUCT
Type of Fuel: REGULAR
Tank Construction: 12 gauge
Leak Detection: Visual, Stock Inventor

17

**AMERICAN HYDROPONICS
286 S G ST
ARCATA, CA 95521**

**HAZNET S105722858
N/A**

HAZNET:

Gepaid: CAL000099246
Contact: MICHAEL JEWELL
Telephone: 7078225777
Facility Addr2: Not reported
Mailing Name: Not reported
Mailing Address: 286 S G ST
Mailing City,St,Zip: ARCATA, CA 955210000
Gen County: Humboldt
TSD EPA ID: Not reported
TSD County: Sonoma
Waste Category: Liquids with halogenated organic compounds > 1000 mg/l
Disposal Method: Transfer Station
Tons: 0.16
Facility County: Not reported

Gepaid: CAL000099246
Contact: R. CEDAR REUBEN
Telephone: 7078225777
Facility Addr2: Not reported
Mailing Name: Not reported
Mailing Address: 286 S G ST
Mailing City,St,Zip: ARCATA, CA 955210000
Gen County: Humboldt
TSD EPA ID: CAT000613943
TSD County: Humboldt
Waste Category: Liquids with halogenated organic compounds > 1000 mg/l
Disposal Method: Transfer Station
Tons: 0.03
Facility County: Humboldt

Gepaid: CAL000099246
Contact: JANE MCCALMONT, GENERAL MNGR
Telephone: 7078225777
Facility Addr2: Not reported
Mailing Name: Not reported
Mailing Address: 286 S G ST
Mailing City,St,Zip: ARCATA, CA 955212600
Gen County: Humboldt
TSD EPA ID: CAT000613943
TSD County: Sonoma
Waste Category: Liquids with halogenated organic compounds > 1000 mg/l
Disposal Method: Transfer Station
Tons: 0.06
Facility County: Not reported

MAP FINDINGS

Map ID
Direction
Distance
Distance (ft.)Site

EDR ID Number
Database(s)
EPA ID Number

18 **ARCATA LANDFILL**
ARCATA MARSH, END OF SOUTH I STREET
ARCATA, CA

SWF/LF **S101613636**
N/A

SWF/LF (SWIS):
Region: STATE
Facility ID: 12-CR-0004
Lat/Long: 40.85639 / -124.09333
Owner Name: City Of Arcata, Env. Ser. Dept.
Owner Telephone: 7078228184
Owner Address: Not reported
Owner Address2: 736 F St.
Owner City,St,Zip: Arcata 95521
Operator: County Of Humboldt Dept Of Public Works
Operator Phone: 7074457491
Operator Address: Not reported
Operator Address2: 1106 2nd Street
Operator City,St,Zip: Eureka, CA 95501
Operator's Status: Closed
Permit Date: Not reported
Permit Status: Not reported
Permitted Acreage: 0
Activity: Solid Waste Disposal Site
Regulation Status: Pre-regulations
Landuse Name: Not reported
GIS Source: Map
Category: Disposal
Unit Number: 01
Inspection Frequency: Quarterly
Accepted Waste: Inert,Mixed municipal
Closure Date: 12/31/1973
Closure Type: Estimated
Disposal Acreage: 0
Swisnumber: 12-CR-0004
Issue & Observations: Eureka, CA 95501
Program Type: Not reported
Permitted Throughput with Units: Not reported
Actual Throughput with Units: Not reported
Permitted Capacity with Units: Not reported
Remaining Capacity: Not reported
Remaining Capacity with Units: Not reported

19 **WESTERN PACIFIC SPECIALTIES INC**
520 SOUTH G STREET
ARCATA, CA 95521

HAZNET **S103995613**
N/A

HAZNET:
Gepaid: CAL000128959
Contact: WESTERN PACIFIC SPECIALTIES
Telephone: 0000000000
Facility Addr2: Not reported
Mailing Name: Not reported
Mailing Address: 520 S G ST
Mailing City,St,Zip: ARCATA, CA 955210000
Gen County: Humboldt
TSD EPA ID: CAD059494310
TSD County: Santa Clara
Waste Category: Other organic solids
Disposal Method: Disposal, Other
Tons: .7000

MAP FINDINGS

Map ID
Direction
Distance
Distance (ft.)Site

EDR ID Number

Database(s) EPA ID Number

WESTERN PACIFIC SPECIALTIES INC (Continued)

S103995613

Facility County: Humboldt

Gepaid: CAL000128959
Contact: WESTERN PACIFIC SPECIALTIES
Telephone: 0000000000
Facility Addr2: Not reported
Mailing Name: Not reported
Mailing Address: 520 S G ST
Mailing City,St,Zip: ARCATA, CA 955210000
Gen County: Humboldt
TSD EPA ID: CAD059494310
TSD County: Santa Clara
Waste Category: Liquids with pH <UN-> 2 with metals
Disposal Method: Not reported
Tons: .1000
Facility County: Humboldt

Gepaid: CAL000128959
Contact: WESTERN PACIFIC SPECIALTIES
Telephone: 0000000000
Facility Addr2: Not reported
Mailing Name: Not reported
Mailing Address: 520 S G ST
Mailing City,St,Zip: ARCATA, CA 955210000
Gen County: Humboldt
TSD EPA ID: CAD059494310
TSD County: Santa Clara
Waste Category: Liquids with pH <UN-> 2 with metals
Disposal Method: Transfer Station
Tons: .1000
Facility County: Humboldt

20

**CITY OF ARCATA WASTEWATER TREATMENT FACILITY
601 SOUTH G STREET ARCATA CA 95521
ARCATA, CA 95521**

**ICIS 1011553687
N/A**

ICIS:

Enforcement Action ID: 09-2008-3509
FRS ID: 110000524095
Program ID: FRS 110000524095
Action Name: CITY OF ARCATA
Facility Name: CITY OF ARCATA WASTEWATER TREATMENT FACILITY
Facility Address: 601 SOUTH G STREET ARCATA CA 95521
ARCATA, California 95521
Enforcement Action Type: CAA 113D1 Action For Penalty - 112(r) Expedited Settlement Program
Facility County: Humboldt
EPA Region #: 10

Enforcement Action ID: 09-2008-3509
FRS ID: 110000524095
Program ID: RMP 100000133535
Action Name: CITY OF ARCATA
Facility Name: CITY OF ARCATA WASTEWATER TREATMENT FACILITY
Facility Address: 601 SOUTH G STREET ARCATA CA 95521
ARCATA, California 95521
Enforcement Action Type: CAA 113D1 Action For Penalty - 112(r) Expedited Settlement Program
Facility County: Humboldt
EPA Region #: 10

MAP FINDINGS

Map ID
Direction
Distance
Distance (ft.)Site

EDR ID Number

Database(s) EPA ID Number

CITY OF ARCATA WASTEWATER TREATMENT FACILITY (Continued)

1011553687

Program ID: FRS 110000524095
Facility Name: CITY OF ARCATA WASTEWATER TREATMENT FACILITY
Address: 601 SOUTH G STREET
Tribal Indicator: N
Fed Facility: Not reported
NAIC Code: Not reported
SIC Code: Not reported

Program ID: RMP 100000133535
Facility Name: CITY OF ARCATA WASTEWATER TREATMENT FACILITY
Address: 601 SOUTH G STREET
Tribal Indicator: N
Fed Facility: Not reported
NAIC Code: Not reported
SIC Code: Not reported

20 CITY OF ARCATA WASTEWATER TREATMENT FACILITY
601 SOUTH G STREET
ARCATA, CA 95521

FINDS 1011262293
N/A

FINDS:

Registry ID: 110000524095

Environmental Interest/Information System

ICIS (Integrated Compliance Information System) is the Integrated Compliance Information System and provides a database that, when complete, will contain integrated Enforcement and Compliance information across most of EPA's programs. The vision for ICIS is to replace EPA's independent databases that contain Enforcement data with a single repository for that information. Currently, ICIS contains all Federal Administrative and Judicial enforcement actions. This information is maintained in ICIS by EPA in the Regional offices and it Headquarters. A future release of ICIS will replace the Permit Compliance System (PCS) which supports the NPDES and will integrate that information with Federal actions already in the system. ICIS also has the capability to track other activities occurring in the Region that support Compliance and Enforcement programs. These include; Incident Tracking, Compliance Assistance, and Compliance Monitoring.

US EPA Risk Management Plan (RMP) database stores the risk management plans reported by companies that handle, manufacture, use, or store certain flammable or toxic substances, as required under section 112(r) of the Clean Air Act (CAA).

20 CITY OF ARCATA CORPORATION YAR
600 S G ST
ARCATA, CA 95521

CA WDS S103956767
HAZNET N/A

CA WDS:

Facility ID: North Coastal 02152RHUM
Facility Type: Other - Does not fall into the category of Municipal/Domestic, Industrial, Agricultural or Solid Waste (Class I, II or III)
Facility Status: Active - Any facility with a continuous or seasonal discharge that is under Waste Discharge Requirements.

MAP FINDINGS

Map ID
Direction
Distance
Distance (ft.)Site

EDR ID Number

Database(s) EPA ID Number

CITY OF ARCATA CORPORATION YAR (Continued)

S103956767

NPDES Number: Not reported
Subregion: 1
Facility Telephone: Not reported
Facility Contact: Not reported
Agency Name: ARCATA CITY OF
Agency Address: 736 F ST
Agency City,St,Zip: ARCATA 95521
Agency Contact: STEVE TYLER
Agency Telephone: Not reported
Agency Type: City
SIC Code: 1611
SIC Code 2: Not reported
Primary Waste: Contaminated Soil
Primary Waste Type: Hazardous/Influent or Solid Wastes that contain toxic, corrosive, ignitable or reactive substances and must be managed according to applicable DOHS standards.
Secondary Waste: Not reported
Secondary Waste Type: Not reported
Design Flow: 0
Baseline Flow: 0
Reclamation: No reclamation requirements associated with this facility.
POTW: The facility is not a POTW.
Treat To Water: Minor Threat to Water Quality. A violation of a regional board order should cause a relatively minor impairment of beneficial uses compared to a major or minor threat. Not: All nurds without a TTWQ will be considered a minor threat to water quality unless coded at a higher Level. A Zero (0) may be used to code those NURDS that are found to represent no threat to water quality.
Complexity: Category B - Any facility having a physical, chemical, or biological waste treatment system (except for septic systems with subsurface disposal), or any Class II or III disposal site, or facilities without treatment systems that are complex, such as marinas with petroleum products, solid wastes, and sewage pump out facilities.

HAZNET:

Gepaid: CAL000068060
Contact: CITY OF ARCATA
Telephone: 7078228184
Facility Addr2: Not reported
Mailing Name: Not reported
Mailing Address: 736 F ST
Mailing City,St,Zip: ARCATA, CA 955210000
Gen County: Humboldt
TSD EPA ID: CAD980884183
TSD County: Sacramento
Waste Category: Liquids with mercury > 20 mg/l
Disposal Method: Transfer Station
Tons: .1400
Facility County: Humboldt

Gepaid: CAL000068060
Contact: DAN HAUSER-CITY MGR
Telephone: 7078225953
Facility Addr2: Not reported
Mailing Name: Not reported
Mailing Address: 736 F ST
Mailing City,St,Zip: ARCATA, CA 955210000

MAP FINDINGS

Map ID
Direction
Distance
Distance (ft.)Site

EDR ID Number

Database(s) EPA ID Number

CITY OF ARCATA CORPORATION YAR (Continued)

S103956767

Gen County: Humboldt
TSD EPA ID: Not reported
TSD County: Los Angeles
Waste Category: Unspecified solvent mixture Waste
Disposal Method: Transfer Station
Tons: 0.12
Facility County: Not reported

Gepaid: CAL000068060
Contact: DAN HAUSER-CITY MGR
Telephone: 7078225953
Facility Addr2: Not reported
Mailing Name: Not reported
Mailing Address: 736 F ST
Mailing City,St,Zip: ARCATA, CA 955210000
Gen County: Humboldt
TSD EPA ID: Not reported
TSD County: Los Angeles
Waste Category: Unspecified organic liquid mixture
Disposal Method: Recycler
Tons: 0.06
Facility County: Not reported

Gepaid: CAL000068060
Contact: DAN HAUSER-CITY MGR
Telephone: 7078225953
Facility Addr2: Not reported
Mailing Name: Not reported
Mailing Address: 736 F ST
Mailing City,St,Zip: ARCATA, CA 955210000
Gen County: Humboldt
TSD EPA ID: Not reported
TSD County: Los Angeles
Waste Category: Unspecified oil-containing waste
Disposal Method: Recycler
Tons: 1.46
Facility County: Not reported

Gepaid: CAL000068060
Contact: DAN HAUSER-CITY MGR
Telephone: 7078225953
Facility Addr2: Not reported
Mailing Name: Not reported
Mailing Address: 736 F ST
Mailing City,St,Zip: ARCATA, CA 955210000
Gen County: Humboldt
TSD EPA ID: Not reported
TSD County: Los Angeles
Waste Category: Oil/water separation sludge
Disposal Method: Recycler
Tons: 3.75
Facility County: Not reported

[Click this hyperlink](#) while viewing on your computer to access 26 additional CA_HAZNET: record(s) in the EDR Site Report.

MAP FINDINGS

Map ID
Direction
Distance
Distance (ft.)Site

EDR ID Number

Database(s) EPA ID Number

**20 CITY OF ARCATA COMPOST FACILITY
600 SOUTH 'G' STREET
ARCATA, CA**

**SWF/LF S102360168
N/A**

SWF/LF (SWIS):
Region: STATE
Facility ID: 12-AA-0101
Lat/Long: 40.85105 / -124.08015
Owner Name: City Of Arcata, Env. Ser. Dept.
Owner Telephone: 7078228184
Owner Address: Not reported
Owner Address2: 736 F St.
Owner City,St,Zip: Arcata 95521
Operator: City Of Arcata, Env. Ser. Dept.
Operator Phone: 7078228184
Operator Address: Not reported
Operator Address2: 736 F St.
Operator City,St,Zip: Arcata 95521
Operator's Status: Active
Permit Date: 10/30/2006
Permit Status: Notification
Permitted Acreage: 7
Activity: Biosolids Composting at POTWs
Regulation Status: Notification
Landuse Name: Agricultural
GIS Source: Map
Category: Composting
Unit Number: 01
Inspection Frequency: Quarterly
Accepted Waste: Green Materials,Sludge (BioSolids)
Closure Date: Not reported
Closure Type: Not reported
Disposal Acreage: Not reported
Swisnumber: 12-AA-0101
Issue & Observations: Arcata 95521
Program Type: Not reported
Permitted Throughput with Units: 1
Actual Throughput with Units: Tons/day
Permitted Capacity with Units: Not reported
Remaining Capacity: Not reported
Remaining Capacity with Units: Not reported

**20 SEWAGE TREATMENT PLANT/CORP YARD
600 S G ST
ARCATA, CA 95521**

**AST A100324934
N/A**

AST:
Owner: City of Arcata
Total Gallons: 6,920
Certified Unified Program Agencies: Humboldt

MAP FINDINGS

Map ID			EDR ID Number
Direction			
Distance			
Distance (ft.)	Site	Database(s)	EPA ID Number

20	ARCATA WWTF 600 SOUTH G STREET ARCATA, CA 95521	FINDS	1005999534 N/A
----	---	-------	-------------------

FINDS:

Registry ID: 110000915387

Environmental Interest/Information System

US National Pollutant Discharge Elimination System (NPDES) module of the Compliance Information System (ICIS) tracks surface water permits issued under the Clean Water Act. Under NPDES, all facilities that discharge pollutants from any point source into waters of the United States are required to obtain a permit. The permit will likely contain limits on what can be discharged, impose monitoring and reporting requirements, and include other provisions to ensure that the discharge does not adversely affect water quality.

PCS (Permit Compliance System) is a computerized management information system that contains data on National Pollutant Discharge Elimination System (NPDES) permit holding facilities. PCS tracks the permit, compliance, and enforcement status of NPDES facilities.

20	ARCATA CITY WWTF 600 SOUTH G ST ARCATA, CA 95521	NPDES	S109691731 N/A
----	--	-------	-------------------

NPDES:

Npdes Number:	CA0022713
Facility Status:	Active
Agency Id:	1988
Region:	1
Regulatory Measure Id:	132459
Order No:	R1-2004-0036
Regulatory Measure Type:	NPDES Permits
Place Id:	206164
WDID:	1B82114OHUM
Program Type:	NPDES~/-PTPRG
Adoption Date Of Regulatory Measure:	6/23/2004
Effective Date Of Regulatory Measure:	6/23/2004
Expiration Date Of Regulatory Measure:	6/22/2011
Termination Date Of Regulatory Measure:	Not reported
Discharge Name:	City of Arcata
Discharge Address:	736 F Street Street
Discharge City:	Arcata
Discharge State:	CA
Discharge Zip:	95521

MAP FINDINGS

Map ID
Direction
Distance
Distance (ft.)Site

EDR ID Number

Database(s) EPA ID Number

20

600 SOUTH G ST
ARCATA, CA

CHMIRS S105664819
N/A

CHMIRS:

OES Incident Number: 00-5097
OES notification: 11/1/200009:06:36 AM
OES Date: Not reported
OES Time: Not reported
Incident Date: Not reported
Date Completed: Not reported
Property Use: Not reported
Agency Id Number: Not reported
Agency Incident Number: Not reported
Time Notified: Not reported
Time Completed: Not reported
Surrounding Area: Not reported
Estimated Temperature: Not reported
Property Management: Not reported
Special Studies 1: Not reported
Special Studies 2: Not reported
Special Studies 3: Not reported
Special Studies 4: Not reported
Special Studies 5: Not reported
Special Studies 6: Not reported
More Than Two Substances Involved?: Not reported
Resp Agncy Personnel # Of Decontaminated: Not reported
Responding Agency Personnel # Of Injuries: Not reported
Responding Agency Personnel # Of Fatalities: Not reported
Others Number Of Decontaminated: Not reported
Others Number Of Injuries: Not reported
Others Number Of Fatalities: Not reported
Vehicle Make/year: Not reported
Vehicle License Number: Not reported
Vehicle State: Not reported
Vehicle Id Number: Not reported
CA/DOT/PUC/ICC Number: Not reported
Company Name: Not reported
Reporting Officer Name/ID: Not reported
Report Date: Not reported
Comments: Not reported
Facility Telephone: Not reported
Waterway Involved: Unknown
Waterway: Humboldt Bay
Spill Site: Not reported
Cleanup By: Reporting Party
Containment: Not reported
What Happened: Not reported
Type: Not reported
Measure: Not reported
Other: Not reported
Date/Time: Not reported
Year: 2000
Agency: City of Arcata
Incident Date: 10/30/200012:00:00 AM
Admin Agency: Humboldt County Environmental Health
Amount: Not reported
Contained: No
Site Type: Other

MAP FINDINGS

Map ID
Direction
Distance
Distance (ft.)Site

EDR ID Number

Database(s) EPA ID Number

(Continued)

S105664819

E Date: Not reported
Substance: Gasoline
Quantity Released: Not reported
BBLs: 0
Cups: 0
CUFT: 0
Gallons: 500
Grams: 0
Pounds: 0
Liters: 0
Ounces: 0
Pints: 0
Quarts: 0
Sheen: 0
Tons: 0
Unknown: 0
Description: Not reported
Evacuations: 0
Number of Injuries: 0
Number of Fatalities: 0
Description: Leak from a malfunctioning pump in the City Corporation yard caused gasoline to enter the soil. It is unknown if the leak has entered a waterway. Preliminary water samples are being taken to determine if the gasoline did enter a waterway. Possible affected waterways would be an unknown named slough and Humbolt Bay. The slough has been boomed.

20

600 S G ST.
ARCATA, CA 95521

CHMIRS S105674316
N/A

CHMIRS:
OES Incident Number: 01-3099
OES notification: 5/29/200104:05:42 PM
OES Date: Not reported
OES Time: Not reported
Incident Date: Not reported
Date Completed: Not reported
Property Use: Not reported
Agency Id Number: Not reported
Agency Incident Number: Not reported
Time Notified: Not reported
Time Completed: Not reported
Surrounding Area: Not reported
Estimated Temperature: Not reported
Property Management: Not reported
Special Studies 1: Not reported
Special Studies 2: Not reported
Special Studies 3: Not reported
Special Studies 4: Not reported
Special Studies 5: Not reported
Special Studies 6: Not reported
More Than Two Substances Involved?: Not reported
Resp Agncy Personel # Of Decontaminated: Not reported
Responding Agency Personel # Of Injuries: Not reported
Responding Agency Personel # Of Fatalities: Not reported
Others Number Of Decontaminated: Not reported
Others Number Of Injuries: Not reported

MAP FINDINGS

Map ID
Direction
Distance
Distance (ft.)Site

EDR ID Number

Database(s) EPA ID Number

(Continued)

S105674316

Others Number Of Fatalities:	Not reported
Vehicle Make/year:	Not reported
Vehicle License Number:	Not reported
Vehicle State:	Not reported
Vehicle Id Number:	Not reported
CA/DOT/PUC/ICC Number:	Not reported
Company Name:	Not reported
Reporting Officer Name/ID:	Not reported
Report Date:	Not reported
Comments:	Not reported
Facility Telephone:	Not reported
Waterway Involved:	No
Waterway:	Not reported
Spill Site:	Not reported
Cleanup By:	Responsible Party
Containment:	Not reported
What Happened:	Not reported
Type:	Not reported
Measure:	Not reported
Other:	Not reported
Date/Time:	Not reported
Year:	2001
Agency:	City of Arcata
Incident Date:	5/3/2001 12:00:00 AM
Admin Agency:	Not reported
Amount:	Not reported
Contained:	Yes
Site Type:	Other
E Date:	Not reported
Substance:	Asphalt Emulsion
Quantity Released:	Not reported
BBLs:	0
Cups:	0
CUFT:	0
Gallons:	0
Grams:	0
Pounds:	0
Liters:	0
Ounces:	0
Pints:	0
Quarts:	0
Sheen:	0
Tons:	0
Unknown:	unknown
Description:	Not reported
Evacuations:	0
Number of Injuries:	0
Number of Fatalities:	0
Description:	Substance was improperly disposed of during clean up the equipment and went onto the ground.

MAP FINDINGS

Map ID
Direction
Distance
Distance (ft.)Site

EDR ID Number
EPA ID Number

Database(s)

21
FABCAST
700 S G ST
ARCATA, CA 95521

CA FID UST
SWEEPS UST

S101627547
N/A

CA FID UST:

Facility ID: 12001334
Regulated By: UTNKI
Regulated ID: 00051254
Cortese Code: Not reported
SIC Code: Not reported
Facility Phone: Not reported
Mail To: Not reported
Mailing Address: P O BOX
Mailing Address 2: Not reported
Mailing City,St,Zip: ARCATA 95521
Contact: Not reported
Contact Phone: Not reported
DUNS Number: Not reported
NPDES Number: Not reported
EPA ID: Not reported
Comments: Not reported
Status: Inactive

SWEEPS UST:

Status: Not reported
Comp Number: 51254
Number: Not reported
Board Of Equalization: Not reported
Ref Date: Not reported
Act Date: Not reported
Created Date: Not reported
Tank Status: Not reported
Owner Tank Id: Not reported
Swrcb Tank Id: 12-000-051254-000001
Actv Date: Not reported
Capacity: 550
Tank Use: M.V. FUEL
Stg: PRODUCT
Content: LEADED
Number Of Tanks: 1

21
T/S TRUCK BODY & EQUIPMENT
700 SO G ST
ARCADIA, CA 95521

HAZNET

S105086478
N/A

HAZNET:

Gepaid: CAC002279449
Contact: T TRUCK BODY & EQUIPMENT
Telephone: 7078256543
Facility Addr2: Not reported
Mailing Name: Not reported
Mailing Address: 700 SO G ST
Mailing City,St,Zip: ARCADIA, CA 955210000
Gen County: Los Angeles
TSD EPA ID: CAT080013352
TSD County: Los Angeles
Waste Category: Hydrocarbon solvents (benzene, hexane, Stoddard, etc.)
Disposal Method: Recycler
Tons: .4587

MAP FINDINGS

Map ID
Direction
Distance
Distance (ft.)Site

EDR ID Number

Database(s) EPA ID Number

T/S TRUCK BODY & EQUIPMENT (Continued)

S105086478

Facility County: Los Angeles

21

**FABCAST
700 S G ST
ARCATA, CA 95521**

**HIST UST U001611431
N/A**

HIST UST:

Region: STATE
Facility ID: 00000051254
Facility Type: Other
Other Type: MANUFACTURING
Total Tanks: 0001
Contact Name: TOM WILWERDING
Telephone: 7078225944
Owner Name: BISHOP, CARL B. & LORENE P.
Owner Address: P.O. BOX 6067
Owner City,St,Zip: EUREKA, CA 95502

Tank Num: 001
Container Num: (1)
Year Installed: Not reported
Tank Capacity: 00000000
Tank Used for: PRODUCT
Type of Fuel: REGULAR
Tank Construction: Not reported
Leak Detection: Visual

22

**TRAVEL MASTER
960 S G ST
ARCATA, CA 95521**

**HAZNET S108223150
N/A**

HAZNET:

Gepaid: CAC002584357
Contact: STEVE STROMBECK
Telephone: 7078224557
Facility Addr2: Not reported
Mailing Name: Not reported
Mailing Address: P O BOX 37
Mailing City,St,Zip: EUREKA, CA 95502
Gen County: Humboldt
TSD EPA ID: CAD982042475
TSD County: Solano
Waste Category: Asbestos-containing waste
Disposal Method: Disposal, Land Fill
Tons: 3.37
Facility County: Not reported

ORPHAN SUMMARY

City	EDR ID	Site Name	Site Address	Zip	Database(s)
ARCATA	S101627542	BRACUT LUMBER COMPANY	HWY 101 ARCATA S	95521	CA FID UST, SWEEPS UST
ARCATA	S105022559	REDWOOD EMPIRE AGGREGATES	HWY 101 & GUINTOLI	95521	HIST CORTESE
ARCATA	S103629720	ARCATA HOSP CORP	14TH & C ST	95521	HAZNET
ARCATA	S106717457	HUMBOLDT STATE UNIVERSITY - PLANT OPS	14TH & B ST	95521	LUST
ARCATA	U001611460	JOE COSTA TRUCKING	HWY 299 & WEST END RD	95521	HIST UST
ARCATA	S106089028	DANCO BUILDERS	800TH BLOCK OF & I	95521	HAZNET
ARCATA	S104857214	S&H AUTO WRECKERS	ALLIANCE RD		LUST
ARCATA	S109446280	HSU BEHAVIORAL & SOCIAL SCIENCE BLDG	16 16TH AND UNION ST	95521	NPDES
ARCATA	S109287089	ARCATA GARBAGE CO, SWDS	ARCATA MARSH RD	95521	LDS
ARCATA	S103440957	ARCATA GARBAGE CO, SWDS	ARCATA MARSH RD		WMUDS/SWAT
ARCATA	A100322936		963 BAYSIDE RD	95521	AST
ARCATA	S103678715	JOHN HOLDERMAN	FICKLE HILL RD & 8TH	95521	HAZNET
ARCATA	S102003252	ARCATA CITY WWTF	FOOT OF G ST	95521	CA WDS
ARCATA	S102820964	REID & WRIGHT INC	FOOTOF 14TH & M ST	95521	HAZNET
ARCATA	S101627537	ARCATA REMANUFACTURING	FOSTER RD	95521	CA FID UST, SWEEPS UST
ARCATA	U001611403	ARCATA REMANUFACTURING	FOSTER RD	95521	HIST UST
ARCATA	1008189377	SIMPSON TIMBER CO, REDWOOD DIV	FOSTER AVE	95521	HIST FTTS
ARCATA	1000349904	SIMPSON TIMBER CO	FOSTER RD	95521	HAZNET
ARCATA	1010009762	SIMPSON TIMBER CO, REDWOOD DIV	FOSTER AVE	95521	FTTS
ARCATA	S106839451	SIMPSON TIMBER CO	FOSTER AVE	95521	EMI
ARCATA	S109456276	RIVERVIEW TERRACE LLC WETLANDS MITIGATION SITE	FOSTER AVE	95521	NPDES
ARCATA	S110042667	ARCATA LEVEE REPAIR	S G ST / HWY 101	95521	NPDES
ARCATA	S109933935	ARCATA SCRAP & SALVAGE	1921 SOUTH G ST	95521	HAZNET
ARCATA	S109436398	ARCATA SCRAP & SALVAGE	192 S G ST	95521	NPDES
ARCATA	A100322878		30 S G ST	95521	AST
ARCATA	S109281656	GRANITE CONSTRUCTION - ARCATA	GIUNTOLI LN	95521	EMI
ARCATA	S106101352	ARCATA REDWOOD CO. BRAINARD	N HWY 101	95521	CA WDS
ARCATA	1000978071		5151 N HWY 101	95521	RCRA-SQG
ARCATA	A100323563	DBA THE MILL YARD	4051 S HWY 101	95521	AST
ARCATA	S109458255	SIERRA PACIFIC INDUSTRIES ARCATA SAWMILL DIVISION	2593 NEW NAVY RD	95521	NPDES
ARCATA	U001611445	GLENDALE MOBIL	OLD HWY 299	95521	HIST UST
ARCATA	S109604179	SIERRA PACIFIC INDUSTRIES - ARCATA DIVISION	SAMOA ROAD, MANILA	95521	EMI
ARCATA	S109458254	SIERRA PACIFIC IND. ARCATA DIV	2293 SAMOA	95521	NPDES
ARCATA	S109458253	SIERRA PACIFIC INC. ARCATA DIV	2293 SAMOA	95521	NPDES
ARCATA	S106100531	SIERRA PACIFIC IND. ARCATA DIV	2293 SAMOA RS	95521	CA WDS
ARCATA	S100874194	SIERRA PACIFIC INDUSTRIES	SAMOA RD	95521	HAZNET
ARCATA	S106101355	C & K JOHNSON INDUSTRIES	11061 SAMOA BLVD		CA WDS
ARCATA	S109282557	SIERRA PACIFIC INDUSTRIES - EMMERSON DIV	SAMOA RD	95521	EMI
ARCATA	S105939615	SIERRA PACIFIC EMMERSON DIV	SAMOA ROAD, MANILA		EMI
ARCATA	A100339123	HUMBOLDT AREA OFFICE	255 E SAMOA BLVD	95521	AST

ORPHAN SUMMARY

City	EDR ID	Site Name	Site Address	Zip	Database(s)
ARCATA	A100323052	ARCATA SUBSTATION	620 I ST	95521	AST
ARCATA	S108224737	WALLACE & HINZ MANUFACTURE & DESIGN	1065 K ST	95521	HAZNET
ARCATA	S106855352	NORTHCOAST ENVIRONMENTAL CENTER	879 9TH ST	95521	SLIC
ARCATA	S109521453	NELSON PROPERTY	854 10TH ST	95521	SLIC
ARCATA	S104857246	ARCO STATION (FORMER)	7TH ST		LUST
ARCATA	S106162054	NORTHCOAST ENVIRONMENTAL CENTER	879 9TH ST	95521	LUST
ARCATA	S106448250	DAVIS TRUST	946 10TH ST	95521	LUST
ARCATA	S109603417	AT&T - ARCATA	1300 G STREET	95521	EMI
ARCATA	S106922754	ARCATA REDWOOD COMPANY	STREET	95521	SWEEPS UST
EUREKA	S109931928	JACOBS EDUCATION CENTER EUREKA CITY SCHOO UNIFIED	674 ALLARD AVE	95503	HAZNET
EUREKA	S108206325	EUREKA CITY SCHOOLS-ALICE BIRNEY ELEMENTARY	717 S AVE	95503	HAZNET
EUREKA	S108206327	EUREKA CITY SCHOOLS/WINSHIP MIDDLE SCHOOL	2400 CYPRESS ST	95503	HAZNET
EUREKA	1003880050	HUMBOLDT CIVIC CENTER	FIFTH ST AT J ST	95521	CERC-NFRAP
EUREKA	S109443040	EUREKA CITY ELK RIVER WWTP	4301 HILFIKER LN	95503	NPDES
EUREKA	S109446311	HUMBOLDT ARCATA 60KV LINE RECONSTRUCTION	NUMEROUS ROADWAYS BETW MITCHEL DR & BAYSIDE	95503	NPDES
FERNDALE	U001611525	ZANONE RANCH	STAR ROUTE	95521	HIST UST
HUMBOLDT COUNTY	S106800251	THP 1-04-113 HUM L HELY	L HELY	0	CA WDS
MANILA	S109284066	EMERSON LUMBER COMPANY	SAMOA BLVD	95521	SLIC
MCKINLEYVILLE	S107736486	HUMBOLDT COUNTY AIRPORT	HWY 101	95521	RESPONSE, ENVIROSTOR
MCKINLEYVILLE	S106927170	HCDPW AV ARCATA EUREKA AIRPORT	AIRPORT TERMINAL	95521	SWEEPS UST

GOVERNMENT RECORDS SEARCHED / DATA CURRENCY TRACKING

To maintain currency of the following federal and state databases, EDR contacts the appropriate governmental agency on a monthly or quarterly basis, as required.

Number of Days to Update: Provides confirmation that EDR is reporting records that have been updated within 90 days from the date the government agency made the information available to the public.

FEDERAL RECORDS

NPL: National Priority List

National Priorities List (Superfund). The NPL is a subset of CERCLIS and identifies over 1,200 sites for priority cleanup under the Superfund Program. NPL sites may encompass relatively large areas. As such, EDR provides polygon coverage for over 1,000 NPL site boundaries produced by EPA's Environmental Photographic Interpretation Center (EPIC) and regional EPA offices.

Date of Government Version: 10/01/2009	Source: EPA
Date Data Arrived at EDR: 10/14/2009	Telephone: N/A
Date Made Active in Reports: 11/09/2009	Last EDR Contact: 11/13/2009
Number of Days to Update: 26	Next Scheduled EDR Contact: 01/25/2010
	Data Release Frequency: Quarterly

NPL Site Boundaries

Sources:

EPA's Environmental Photographic Interpretation Center (EPIC)
Telephone: 202-564-7333

EPA Region 1
Telephone 617-918-1143

EPA Region 6
Telephone: 214-655-6659

EPA Region 3
Telephone 215-814-5418

EPA Region 7
Telephone: 913-551-7247

EPA Region 4
Telephone 404-562-8033

EPA Region 8
Telephone: 303-312-6774

EPA Region 5
Telephone 312-886-6686

EPA Region 9
Telephone: 415-947-4246

EPA Region 10
Telephone 206-553-8665

Proposed NPL: Proposed National Priority List Sites

A site that has been proposed for listing on the National Priorities List through the issuance of a proposed rule in the Federal Register. EPA then accepts public comments on the site, responds to the comments, and places on the NPL those sites that continue to meet the requirements for listing.

Date of Government Version: 10/01/2009	Source: EPA
Date Data Arrived at EDR: 10/14/2009	Telephone: N/A
Date Made Active in Reports: 11/09/2009	Last EDR Contact: 11/13/2009
Number of Days to Update: 26	Next Scheduled EDR Contact: 01/25/2010
	Data Release Frequency: Quarterly

DELISTED NPL: National Priority List Deletions

The National Oil and Hazardous Substances Pollution Contingency Plan (NCP) establishes the criteria that the EPA uses to delete sites from the NPL. In accordance with 40 CFR 300.425.(e), sites may be deleted from the NPL where no further response is appropriate.

Date of Government Version: 10/01/2009	Source: EPA
Date Data Arrived at EDR: 10/14/2009	Telephone: N/A
Date Made Active in Reports: 11/09/2009	Last EDR Contact: 11/13/2009
Number of Days to Update: 26	Next Scheduled EDR Contact: 01/25/2010
	Data Release Frequency: Quarterly

GOVERNMENT RECORDS SEARCHED / DATA CURRENCY TRACKING

NPL LIENS: Federal Superfund Liens

Federal Superfund Liens. Under the authority granted the USEPA by CERCLA of 1980, the USEPA has the authority to file liens against real property in order to recover remedial action expenditures or when the property owner received notification of potential liability. USEPA compiles a listing of filed notices of Superfund Liens.

Date of Government Version: 10/15/1991	Source: EPA
Date Data Arrived at EDR: 02/02/1994	Telephone: 202-564-4267
Date Made Active in Reports: 03/30/1994	Last EDR Contact: 08/17/2009
Number of Days to Update: 56	Next Scheduled EDR Contact: 11/16/2009
	Data Release Frequency: No Update Planned

CERCLIS: Comprehensive Environmental Response, Compensation, and Liability Information System

CERCLIS contains data on potentially hazardous waste sites that have been reported to the USEPA by states, municipalities, private companies and private persons, pursuant to Section 103 of the Comprehensive Environmental Response, Compensation, and Liability Act (CERCLA). CERCLIS contains sites which are either proposed to or on the National Priorities List (NPL) and sites which are in the screening and assessment phase for possible inclusion on the NPL.

Date of Government Version: 06/30/2009	Source: EPA
Date Data Arrived at EDR: 08/11/2009	Telephone: 703-412-9810
Date Made Active in Reports: 09/21/2009	Last EDR Contact: 11/23/2009
Number of Days to Update: 41	Next Scheduled EDR Contact: 01/11/2010
	Data Release Frequency: Quarterly

CERCLIS-NFRAP: CERCLIS No Further Remedial Action Planned

Archived sites are sites that have been removed and archived from the inventory of CERCLIS sites. Archived status indicates that, to the best of EPA's knowledge, assessment at a site has been completed and that EPA has determined no further steps will be taken to list this site on the National Priorities List (NPL), unless information indicates this decision was not appropriate or other considerations require a recommendation for listing at a later time. This decision does not necessarily mean that there is no hazard associated with a given site; it only means that, based upon available information, the location is not judged to be a potential NPL site.

Date of Government Version: 06/23/2009	Source: EPA
Date Data Arrived at EDR: 09/02/2009	Telephone: 703-412-9810
Date Made Active in Reports: 09/21/2009	Last EDR Contact: 11/24/2009
Number of Days to Update: 19	Next Scheduled EDR Contact: 03/15/2010
	Data Release Frequency: Quarterly

LIENS 2: CERCLA Lien Information

A Federal CERCLA ('Superfund') lien can exist by operation of law at any site or property at which EPA has spent Superfund monies. These monies are spent to investigate and address releases and threatened releases of contamination. CERCLIS provides information as to the identity of these sites and properties.

Date of Government Version: 08/18/2009	Source: Environmental Protection Agency
Date Data Arrived at EDR: 08/21/2009	Telephone: 202-564-6023
Date Made Active in Reports: 09/21/2009	Last EDR Contact: 11/02/2009
Number of Days to Update: 31	Next Scheduled EDR Contact: 02/15/2010
	Data Release Frequency: Varies

CORRACTS: Corrective Action Report

CORRACTS identifies hazardous waste handlers with RCRA corrective action activity.

Date of Government Version: 09/15/2009	Source: EPA
Date Data Arrived at EDR: 09/22/2009	Telephone: 800-424-9346
Date Made Active in Reports: 11/09/2009	Last EDR Contact: 11/16/2009
Number of Days to Update: 48	Next Scheduled EDR Contact: 03/01/2010
	Data Release Frequency: Quarterly

RCRA-TSDF: RCRA - Transporters, Storage and Disposal

RCRAInfo is EPA's comprehensive information system, providing access to data supporting the Resource Conservation and Recovery Act (RCRA) of 1976 and the Hazardous and Solid Waste Amendments (HSWA) of 1984. The database includes selective information on sites which generate, transport, store, treat and/or dispose of hazardous waste as defined by the Resource Conservation and Recovery Act (RCRA). Transporters are individuals or entities that move hazardous waste from the generator offsite to a facility that can recycle, treat, store, or dispose of the waste. TSDFs treat, store, or dispose of the waste.

GOVERNMENT RECORDS SEARCHED / DATA CURRENCY TRACKING

Date of Government Version: 11/12/2008
Date Data Arrived at EDR: 11/18/2008
Date Made Active in Reports: 03/16/2009
Number of Days to Update: 118

Source: Environmental Protection Agency
Telephone: (415) 495-8895
Last EDR Contact: 11/18/2009
Next Scheduled EDR Contact: 01/18/2010
Data Release Frequency: Quarterly

RCRA-LQG: RCRA - Large Quantity Generators

RCRAInfo is EPA's comprehensive information system, providing access to data supporting the Resource Conservation and Recovery Act (RCRA) of 1976 and the Hazardous and Solid Waste Amendments (HSWA) of 1984. The database includes selective information on sites which generate, transport, store, treat and/or dispose of hazardous waste as defined by the Resource Conservation and Recovery Act (RCRA). Large quantity generators (LQGs) generate over 1,000 kilograms (kg) of hazardous waste, or over 1 kg of acutely hazardous waste per month.

Date of Government Version: 11/12/2008
Date Data Arrived at EDR: 11/18/2008
Date Made Active in Reports: 03/16/2009
Number of Days to Update: 118

Source: Environmental Protection Agency
Telephone: (415) 495-8895
Last EDR Contact: 11/18/2009
Next Scheduled EDR Contact: 01/18/2010
Data Release Frequency: Quarterly

RCRA-SQG: RCRA - Small Quantity Generators

RCRAInfo is EPA's comprehensive information system, providing access to data supporting the Resource Conservation and Recovery Act (RCRA) of 1976 and the Hazardous and Solid Waste Amendments (HSWA) of 1984. The database includes selective information on sites which generate, transport, store, treat and/or dispose of hazardous waste as defined by the Resource Conservation and Recovery Act (RCRA). Small quantity generators (SQGs) generate between 100 kg and 1,000 kg of hazardous waste per month.

Date of Government Version: 11/12/2008
Date Data Arrived at EDR: 11/18/2008
Date Made Active in Reports: 03/16/2009
Number of Days to Update: 118

Source: Environmental Protection Agency
Telephone: (415) 495-8895
Last EDR Contact: 11/18/2009
Next Scheduled EDR Contact: 01/18/2010
Data Release Frequency: Quarterly

RCRA-CESQG: RCRA - Conditionally Exempt Small Quantity Generators

RCRAInfo is EPA's comprehensive information system, providing access to data supporting the Resource Conservation and Recovery Act (RCRA) of 1976 and the Hazardous and Solid Waste Amendments (HSWA) of 1984. The database includes selective information on sites which generate, transport, store, treat and/or dispose of hazardous waste as defined by the Resource Conservation and Recovery Act (RCRA). Conditionally exempt small quantity generators (CESQGs) generate less than 100 kg of hazardous waste, or less than 1 kg of acutely hazardous waste per month.

Date of Government Version: 11/12/2008
Date Data Arrived at EDR: 11/18/2008
Date Made Active in Reports: 03/16/2009
Number of Days to Update: 118

Source: Environmental Protection Agency
Telephone: (415) 495-8895
Last EDR Contact: 11/18/2009
Next Scheduled EDR Contact: 01/18/2010
Data Release Frequency: Varies

RCRA-NonGen: RCRA - Non Generators

RCRAInfo is EPA's comprehensive information system, providing access to data supporting the Resource Conservation and Recovery Act (RCRA) of 1976 and the Hazardous and Solid Waste Amendments (HSWA) of 1984. The database includes selective information on sites which generate, transport, store, treat and/or dispose of hazardous waste as defined by the Resource Conservation and Recovery Act (RCRA). Non-Generators do not presently generate hazardous waste.

Date of Government Version: 11/12/2008
Date Data Arrived at EDR: 11/18/2008
Date Made Active in Reports: 03/16/2009
Number of Days to Update: 118

Source: Environmental Protection Agency
Telephone: (415) 495-8895
Last EDR Contact: 11/18/2009
Next Scheduled EDR Contact: 01/18/2010
Data Release Frequency: Varies

GOVERNMENT RECORDS SEARCHED / DATA CURRENCY TRACKING

US ENG CONTROLS: Engineering Controls Sites List

A listing of sites with engineering controls in place. Engineering controls include various forms of caps, building foundations, liners, and treatment methods to create pathway elimination for regulated substances to enter environmental media or effect human health.

Date of Government Version: 10/01/2009	Source: Environmental Protection Agency
Date Data Arrived at EDR: 10/09/2009	Telephone: 703-603-0695
Date Made Active in Reports: 11/09/2009	Last EDR Contact: 09/18/2009
Number of Days to Update: 31	Next Scheduled EDR Contact: 12/28/2009
	Data Release Frequency: Varies

US INST CONTROL: Sites with Institutional Controls

A listing of sites with institutional controls in place. Institutional controls include administrative measures, such as groundwater use restrictions, construction restrictions, property use restrictions, and post remediation care requirements intended to prevent exposure to contaminants remaining on site. Deed restrictions are generally required as part of the institutional controls.

Date of Government Version: 10/01/2009	Source: Environmental Protection Agency
Date Data Arrived at EDR: 10/09/2009	Telephone: 703-603-0695
Date Made Active in Reports: 11/09/2009	Last EDR Contact: 09/18/2009
Number of Days to Update: 31	Next Scheduled EDR Contact: 12/28/2009
	Data Release Frequency: Varies

ERNS: Emergency Response Notification System

Emergency Response Notification System. ERNS records and stores information on reported releases of oil and hazardous substances.

Date of Government Version: 08/31/2009	Source: National Response Center, United States Coast Guard
Date Data Arrived at EDR: 09/17/2009	Telephone: 202-267-2180
Date Made Active in Reports: 11/09/2009	Last EDR Contact: 10/06/2009
Number of Days to Update: 53	Next Scheduled EDR Contact: 01/18/2010
	Data Release Frequency: Annually

HMIRS: Hazardous Materials Information Reporting System

Hazardous Materials Incident Report System. HMIRS contains hazardous material spill incidents reported to DOT.

Date of Government Version: 10/05/2009	Source: U.S. Department of Transportation
Date Data Arrived at EDR: 10/05/2009	Telephone: 202-366-4555
Date Made Active in Reports: 11/09/2009	Last EDR Contact: 10/05/2009
Number of Days to Update: 35	Next Scheduled EDR Contact: 01/11/2010
	Data Release Frequency: Annually

DOT OPS: Incident and Accident Data

Department of Transportation, Office of Pipeline Safety Incident and Accident data.

Date of Government Version: 08/12/2009	Source: Department of Transportation, Office of Pipeline Safety
Date Data Arrived at EDR: 08/27/2009	Telephone: 202-366-4595
Date Made Active in Reports: 12/01/2009	Last EDR Contact: 11/10/2009
Number of Days to Update: 96	Next Scheduled EDR Contact: 02/22/2010
	Data Release Frequency: Varies

US CDL: Clandestine Drug Labs

A listing of clandestine drug lab locations. The U.S. Department of Justice ("the Department") provides this web site as a public service. It contains addresses of some locations where law enforcement agencies reported they found chemicals or other items that indicated the presence of either clandestine drug laboratories or dumpsites. In most cases, the source of the entries is not the Department, and the Department has not verified the entry and does not guarantee its accuracy. Members of the public must verify the accuracy of all entries by, for example, contacting local law enforcement and local health departments.

GOVERNMENT RECORDS SEARCHED / DATA CURRENCY TRACKING

Date of Government Version: 03/01/2009
Date Data Arrived at EDR: 06/22/2009
Date Made Active in Reports: 09/21/2009
Number of Days to Update: 91

Source: Drug Enforcement Administration
Telephone: 202-307-1000
Last EDR Contact: 03/26/2009
Next Scheduled EDR Contact: 06/22/2009
Data Release Frequency: Quarterly

US BROWNFIELDS: A Listing of Brownfields Sites

Included in the listing are brownfields properties addresses by Cooperative Agreement Recipients and brownfields properties addressed by Targeted Brownfields Assessments. Targeted Brownfields Assessments-EPA's Targeted Brownfields Assessments (TBA) program is designed to help states, tribes, and municipalities--especially those without EPA Brownfields Assessment Demonstration Pilots--minimize the uncertainties of contamination often associated with brownfields. Under the TBA program, EPA provides funding and/or technical assistance for environmental assessments at brownfields sites throughout the country. Targeted Brownfields Assessments supplement and work with other efforts under EPA's Brownfields Initiative to promote cleanup and redevelopment of brownfields. Cooperative Agreement Recipients-States, political subdivisions, territories, and Indian tribes become Brownfields Cleanup Revolving Loan Fund (BCRLF) cooperative agreement recipients when they enter into BCRLF cooperative agreements with the U.S. EPA. EPA selects BCRLF cooperative agreement recipients based on a proposal and application process. BCRLF cooperative agreement recipients must use EPA funds provided through BCRLF cooperative agreement for specified brownfields-related cleanup activities.

Date of Government Version: 07/01/2009
Date Data Arrived at EDR: 09/11/2009
Date Made Active in Reports: 11/09/2009
Number of Days to Update: 59

Source: Environmental Protection Agency
Telephone: 202-566-2777
Last EDR Contact: 11/04/2009
Next Scheduled EDR Contact: 01/11/2010
Data Release Frequency: Semi-Annually

DOD: Department of Defense Sites

This data set consists of federally owned or administered lands, administered by the Department of Defense, that have any area equal to or greater than 640 acres of the United States, Puerto Rico, and the U.S. Virgin Islands.

Date of Government Version: 12/31/2005
Date Data Arrived at EDR: 11/10/2006
Date Made Active in Reports: 01/11/2007
Number of Days to Update: 62

Source: USGS
Telephone: 703-692-8801
Last EDR Contact: 10/23/2009
Next Scheduled EDR Contact: 02/01/2010
Data Release Frequency: Semi-Annually

FUDS: Formerly Used Defense Sites

The listing includes locations of Formerly Used Defense Sites properties where the US Army Corps of Engineers is actively working or will take necessary cleanup actions.

Date of Government Version: 12/31/2008
Date Data Arrived at EDR: 09/30/2009
Date Made Active in Reports: 12/01/2009
Number of Days to Update: 62

Source: U.S. Army Corps of Engineers
Telephone: 202-528-4285
Last EDR Contact: 09/30/2009
Next Scheduled EDR Contact: 12/28/2009
Data Release Frequency: Varies

LUCIS: Land Use Control Information System

LUCIS contains records of land use control information pertaining to the former Navy Base Realignment and Closure properties.

Date of Government Version: 12/09/2005
Date Data Arrived at EDR: 12/11/2006
Date Made Active in Reports: 01/11/2007
Number of Days to Update: 31

Source: Department of the Navy
Telephone: 843-820-7326
Last EDR Contact: 11/20/2009
Next Scheduled EDR Contact: 03/08/2010
Data Release Frequency: Varies

CONSENT: Superfund (CERCLA) Consent Decrees

Major legal settlements that establish responsibility and standards for cleanup at NPL (Superfund) sites. Released periodically by United States District Courts after settlement by parties to litigation matters.

GOVERNMENT RECORDS SEARCHED / DATA CURRENCY TRACKING

Date of Government Version: 08/03/2009
Date Data Arrived at EDR: 10/27/2009
Date Made Active in Reports: 11/09/2009
Number of Days to Update: 13

Source: Department of Justice, Consent Decree Library
Telephone: Varies
Last EDR Contact: 10/06/2009
Next Scheduled EDR Contact: 01/18/2010
Data Release Frequency: Varies

ROD: Records Of Decision

Record of Decision. ROD documents mandate a permanent remedy at an NPL (Superfund) site containing technical and health information to aid in the cleanup.

Date of Government Version: 09/01/2009
Date Data Arrived at EDR: 09/22/2009
Date Made Active in Reports: 10/22/2009
Number of Days to Update: 30

Source: EPA
Telephone: 703-416-0223
Last EDR Contact: 09/22/2009
Next Scheduled EDR Contact: 12/28/2009
Data Release Frequency: Annually

UMTRA: Uranium Mill Tailings Sites

Uranium ore was mined by private companies for federal government use in national defense programs. When the mills shut down, large piles of the sand-like material (mill tailings) remain after uranium has been extracted from the ore. Levels of human exposure to radioactive materials from the piles are low; however, in some cases tailings were used as construction materials before the potential health hazards of the tailings were recognized.

Date of Government Version: 01/05/2009
Date Data Arrived at EDR: 05/07/2009
Date Made Active in Reports: 05/08/2009
Number of Days to Update: 1

Source: Department of Energy
Telephone: 505-845-0011
Last EDR Contact: 11/30/2009
Next Scheduled EDR Contact: 03/15/2010
Data Release Frequency: Varies

DEBRIS REGION 9: Torres Martinez Reservation Illegal Dump Site Locations

A listing of illegal dump sites location on the Torres Martinez Indian Reservation located in eastern Riverside County and northern Imperial County, California.

Date of Government Version: 01/12/2009
Date Data Arrived at EDR: 05/07/2009
Date Made Active in Reports: 09/21/2009
Number of Days to Update: 137

Source: EPA, Region 9
Telephone: 415-972-3336
Last EDR Contact: 09/23/2009
Next Scheduled EDR Contact: 12/21/2009
Data Release Frequency: Varies

ODI: Open Dump Inventory

An open dump is defined as a disposal facility that does not comply with one or more of the Part 257 or Part 258 Subtitle D Criteria.

Date of Government Version: 06/30/1985
Date Data Arrived at EDR: 08/09/2004
Date Made Active in Reports: 09/17/2004
Number of Days to Update: 39

Source: Environmental Protection Agency
Telephone: 800-424-9346
Last EDR Contact: 06/09/2004
Next Scheduled EDR Contact: N/A
Data Release Frequency: No Update Planned

MINES: Mines Master Index File

Contains all mine identification numbers issued for mines active or opened since 1971. The data also includes violation information.

Date of Government Version: 08/07/2009
Date Data Arrived at EDR: 09/18/2009
Date Made Active in Reports: 11/09/2009
Number of Days to Update: 52

Source: Department of Labor, Mine Safety and Health Administration
Telephone: 303-231-5959
Last EDR Contact: 09/18/2009
Next Scheduled EDR Contact: 12/21/2009
Data Release Frequency: Semi-Annually

TRIS: Toxic Chemical Release Inventory System

Toxic Release Inventory System. TRIS identifies facilities which release toxic chemicals to the air, water and land in reportable quantities under SARA Title III Section 313.

GOVERNMENT RECORDS SEARCHED / DATA CURRENCY TRACKING

Date of Government Version: 12/31/2007
Date Data Arrived at EDR: 04/09/2009
Date Made Active in Reports: 06/17/2009
Number of Days to Update: 69

Source: EPA
Telephone: 202-566-0250
Last EDR Contact: 12/01/2009
Next Scheduled EDR Contact: 03/15/2010
Data Release Frequency: Annually

TSCA: Toxic Substances Control Act

Toxic Substances Control Act. TSCA identifies manufacturers and importers of chemical substances included on the TSCA Chemical Substance Inventory list. It includes data on the production volume of these substances by plant site.

Date of Government Version: 12/31/2002
Date Data Arrived at EDR: 04/14/2006
Date Made Active in Reports: 05/30/2006
Number of Days to Update: 46

Source: EPA
Telephone: 202-260-5521
Last EDR Contact: 10/07/2009
Next Scheduled EDR Contact: 01/11/2010
Data Release Frequency: Every 4 Years

FTTS: FIFRA/ TSCA Tracking System - FIFRA (Federal Insecticide, Fungicide, & Rodenticide Act)/TSCA (Toxic Substances Control Act)
FTTS tracks administrative cases and pesticide enforcement actions and compliance activities related to FIFRA, TSCA and EPCRA (Emergency Planning and Community Right-to-Know Act). To maintain currency, EDR contacts the Agency on a quarterly basis.

Date of Government Version: 04/09/2009
Date Data Arrived at EDR: 04/16/2009
Date Made Active in Reports: 05/11/2009
Number of Days to Update: 25

Source: EPA/Office of Prevention, Pesticides and Toxic Substances
Telephone: 202-566-1667
Last EDR Contact: 11/30/2009
Next Scheduled EDR Contact: 03/15/2010
Data Release Frequency: Quarterly

FTTS INSP: FIFRA/ TSCA Tracking System - FIFRA (Federal Insecticide, Fungicide, & Rodenticide Act)/TSCA (Toxic Substances Control Act)
A listing of FIFRA/TSCA Tracking System (FTTS) inspections and enforcements.

Date of Government Version: 04/09/2009
Date Data Arrived at EDR: 04/16/2009
Date Made Active in Reports: 05/11/2009
Number of Days to Update: 25

Source: EPA
Telephone: 202-566-1667
Last EDR Contact: 11/30/2009
Next Scheduled EDR Contact: 03/15/2010
Data Release Frequency: Quarterly

HIST FTTS: FIFRA/TSCA Tracking System Administrative Case Listing

A complete administrative case listing from the FIFRA/TSCA Tracking System (FTTS) for all ten EPA regions. The information was obtained from the National Compliance Database (NCDB). NCDB supports the implementation of FIFRA (Federal Insecticide, Fungicide, and Rodenticide Act) and TSCA (Toxic Substances Control Act). Some EPA regions are now closing out records. Because of that, and the fact that some EPA regions are not providing EPA Headquarters with updated records, it was decided to create a HIST FTTS database. It included records that may not be included in the newer FTTS database updates. This database is no longer updated.

Date of Government Version: 10/19/2006
Date Data Arrived at EDR: 03/01/2007
Date Made Active in Reports: 04/10/2007
Number of Days to Update: 40

Source: Environmental Protection Agency
Telephone: 202-564-2501
Last EDR Contact: 12/17/2007
Next Scheduled EDR Contact: 03/17/2008
Data Release Frequency: No Update Planned

HIST FTTS INSP: FIFRA/TSCA Tracking System Inspection & Enforcement Case Listing

A complete inspection and enforcement case listing from the FIFRA/TSCA Tracking System (FTTS) for all ten EPA regions. The information was obtained from the National Compliance Database (NCDB). NCDB supports the implementation of FIFRA (Federal Insecticide, Fungicide, and Rodenticide Act) and TSCA (Toxic Substances Control Act). Some EPA regions are now closing out records. Because of that, and the fact that some EPA regions are not providing EPA Headquarters with updated records, it was decided to create a HIST FTTS database. It included records that may not be included in the newer FTTS database updates. This database is no longer updated.

GOVERNMENT RECORDS SEARCHED / DATA CURRENCY TRACKING

Date of Government Version: 10/19/2006
Date Data Arrived at EDR: 03/01/2007
Date Made Active in Reports: 04/10/2007
Number of Days to Update: 40

Source: Environmental Protection Agency
Telephone: 202-564-2501
Last EDR Contact: 12/17/2008
Next Scheduled EDR Contact: 03/17/2008
Data Release Frequency: No Update Planned

SSTS: Section 7 Tracking Systems

Section 7 of the Federal Insecticide, Fungicide and Rodenticide Act, as amended (92 Stat. 829) requires all registered pesticide-producing establishments to submit a report to the Environmental Protection Agency by March 1st each year. Each establishment must report the types and amounts of pesticides, active ingredients and devices being produced, and those having been produced and sold or distributed in the past year.

Date of Government Version: 12/31/2007
Date Data Arrived at EDR: 05/19/2009
Date Made Active in Reports: 09/21/2009
Number of Days to Update: 125

Source: EPA
Telephone: 202-564-4203
Last EDR Contact: 11/02/2009
Next Scheduled EDR Contact: 02/15/2010
Data Release Frequency: Annually

ICIS: Integrated Compliance Information System

The Integrated Compliance Information System (ICIS) supports the information needs of the national enforcement and compliance program as well as the unique needs of the National Pollutant Discharge Elimination System (NPDES) program.

Date of Government Version: 08/21/2009
Date Data Arrived at EDR: 08/27/2009
Date Made Active in Reports: 10/22/2009
Number of Days to Update: 56

Source: Environmental Protection Agency
Telephone: 202-564-5088
Last EDR Contact: 09/28/2009
Next Scheduled EDR Contact: 01/11/2010
Data Release Frequency: Quarterly

PADS: PCB Activity Database System

PCB Activity Database. PADS Identifies generators, transporters, commercial storers and/or brokers and disposers of PCB's who are required to notify the EPA of such activities.

Date of Government Version: 09/01/2009
Date Data Arrived at EDR: 10/21/2009
Date Made Active in Reports: 12/01/2009
Number of Days to Update: 41

Source: EPA
Telephone: 202-566-0500
Last EDR Contact: 10/21/2009
Next Scheduled EDR Contact: 02/01/2010
Data Release Frequency: Annually

MLTS: Material Licensing Tracking System

MLTS is maintained by the Nuclear Regulatory Commission and contains a list of approximately 8,100 sites which possess or use radioactive materials and which are subject to NRC licensing requirements. To maintain currency, EDR contacts the Agency on a quarterly basis.

Date of Government Version: 07/06/2009
Date Data Arrived at EDR: 07/13/2009
Date Made Active in Reports: 09/21/2009
Number of Days to Update: 70

Source: Nuclear Regulatory Commission
Telephone: 301-415-7169
Last EDR Contact: 09/21/2009
Next Scheduled EDR Contact: 12/28/2009
Data Release Frequency: Quarterly

RADINFO: Radiation Information Database

The Radiation Information Database (RADINFO) contains information about facilities that are regulated by U.S. Environmental Protection Agency (EPA) regulations for radiation and radioactivity.

Date of Government Version: 10/15/2009
Date Data Arrived at EDR: 10/16/2009
Date Made Active in Reports: 12/01/2009
Number of Days to Update: 46

Source: Environmental Protection Agency
Telephone: 202-343-9775
Last EDR Contact: 10/16/2009
Next Scheduled EDR Contact: 01/25/2010
Data Release Frequency: Quarterly

GOVERNMENT RECORDS SEARCHED / DATA CURRENCY TRACKING

FINDS: Facility Index System/Facility Registry System

Facility Index System. FINDS contains both facility information and 'pointers' to other sources that contain more detail. EDR includes the following FINDS databases in this report: PCS (Permit Compliance System), AIRS (Aerometric Information Retrieval System), DOCKET (Enforcement Docket used to manage and track information on civil judicial enforcement cases for all environmental statutes), FURS (Federal Underground Injection Control), C-DOCKET (Criminal Docket System used to track criminal enforcement actions for all environmental statutes), FFIS (Federal Facilities Information System), STATE (State Environmental Laws and Statutes), and PADS (PCB Activity Data System).

Date of Government Version: 10/19/2009	Source: EPA
Date Data Arrived at EDR: 10/22/2009	Telephone: (415) 947-8000
Date Made Active in Reports: 12/01/2009	Last EDR Contact: 09/18/2009
Number of Days to Update: 40	Next Scheduled EDR Contact: 12/28/2009
	Data Release Frequency: Quarterly

RAATS: RCRA Administrative Action Tracking System

RCRA Administration Action Tracking System. RAATS contains records based on enforcement actions issued under RCRA pertaining to major violators and includes administrative and civil actions brought by the EPA. For administration actions after September 30, 1995, data entry in the RAATS database was discontinued. EPA will retain a copy of the database for historical records. It was necessary to terminate RAATS because a decrease in agency resources made it impossible to continue to update the information contained in the database.

Date of Government Version: 04/17/1995	Source: EPA
Date Data Arrived at EDR: 07/03/1995	Telephone: 202-564-4104
Date Made Active in Reports: 08/07/1995	Last EDR Contact: 06/02/2008
Number of Days to Update: 35	Next Scheduled EDR Contact: 09/01/2008
	Data Release Frequency: No Update Planned

BRS: Biennial Reporting System

The Biennial Reporting System is a national system administered by the EPA that collects data on the generation and management of hazardous waste. BRS captures detailed data from two groups: Large Quantity Generators (LQG) and Treatment, Storage, and Disposal Facilities.

Date of Government Version: 12/31/2007	Source: EPA/NTIS
Date Data Arrived at EDR: 02/19/2009	Telephone: 800-424-9346
Date Made Active in Reports: 05/22/2009	Last EDR Contact: 11/20/2009
Number of Days to Update: 92	Next Scheduled EDR Contact: 03/05/2010
	Data Release Frequency: Biennially

SCRD DRYCLEANERS: State Coalition for Remediation of Drycleaners Listing

The State Coalition for Remediation of Drycleaners was established in 1998, with support from the U.S. EPA Office of Superfund Remediation and Technology Innovation. It is comprised of representatives of states with established drycleaner remediation programs. Currently the member states are Alabama, Connecticut, Florida, Illinois, Kansas, Minnesota, Missouri, North Carolina, Oregon, South Carolina, Tennessee, Texas, and Wisconsin.

Date of Government Version: 09/09/2009	Source: Environmental Protection Agency
Date Data Arrived at EDR: 09/09/2009	Telephone: 615-532-8599
Date Made Active in Reports: 10/22/2009	Last EDR Contact: 11/09/2009
Number of Days to Update: 43	Next Scheduled EDR Contact: 02/08/2010
	Data Release Frequency: Varies

US HIST CDL: National Clandestine Laboratory Register

A listing of clandestine drug lab locations. The U.S. Department of Justice ("the Department") provides this web site as a public service. It contains addresses of some locations where law enforcement agencies reported they found chemicals or other items that indicated the presence of either clandestine drug laboratories or dumpsites. In most cases, the source of the entries is not the Department, and the Department has not verified the entry and does not guarantee its accuracy. Members of the public must verify the accuracy of all entries by, for example, contacting local law enforcement and local health departments.

Date of Government Version: 09/01/2007	Source: Drug Enforcement Administration
Date Data Arrived at EDR: 11/19/2008	Telephone: 202-307-1000
Date Made Active in Reports: 03/30/2009	Last EDR Contact: 03/23/2009
Number of Days to Update: 131	Next Scheduled EDR Contact: 06/22/2009
	Data Release Frequency: No Update Planned

GOVERNMENT RECORDS SEARCHED / DATA CURRENCY TRACKING

PCB TRANSFORMER: PCB Transformer Registration Database

The database of PCB transformer registrations that includes all PCB registration submittals.

Date of Government Version: 01/01/2008
Date Data Arrived at EDR: 02/18/2009
Date Made Active in Reports: 05/29/2009
Number of Days to Update: 100

Source: Environmental Protection Agency
Telephone: 202-566-0517
Last EDR Contact: 11/13/2009
Next Scheduled EDR Contact: 02/15/2010
Data Release Frequency: Varies

STATE AND LOCAL RECORDS

HIST CAL-SITES: Calsites Database

The Calsites database contains potential or confirmed hazardous substance release properties. In 1996, California EPA reevaluated and significantly reduced the number of sites in the Calsites database. No longer updated by the state agency. It has been replaced by ENVIROSTOR.

Date of Government Version: 08/08/2005
Date Data Arrived at EDR: 08/03/2006
Date Made Active in Reports: 08/24/2006
Number of Days to Update: 21

Source: Department of Toxic Substance Control
Telephone: 916-323-3400
Last EDR Contact: 02/23/2009
Next Scheduled EDR Contact: 05/25/2009
Data Release Frequency: No Update Planned

CA BOND EXP. PLAN: Bond Expenditure Plan

Department of Health Services developed a site-specific expenditure plan as the basis for an appropriation of Hazardous Substance Cleanup Bond Act funds. It is not updated.

Date of Government Version: 01/01/1989
Date Data Arrived at EDR: 07/27/1994
Date Made Active in Reports: 08/02/1994
Number of Days to Update: 6

Source: Department of Health Services
Telephone: 916-255-2118
Last EDR Contact: 05/31/1994
Next Scheduled EDR Contact: N/A
Data Release Frequency: No Update Planned

SCH: School Property Evaluation Program

This category contains proposed and existing school sites that are being evaluated by DTSC for possible hazardous materials contamination. In some cases, these properties may be listed in the CalSites category depending on the level of threat to public health and safety or the environment they pose.

Date of Government Version: 11/09/2009
Date Data Arrived at EDR: 11/10/2009
Date Made Active in Reports: 12/04/2009
Number of Days to Update: 24

Source: Department of Toxic Substances Control
Telephone: 916-323-3400
Last EDR Contact: 11/10/2009
Next Scheduled EDR Contact: 02/22/2010
Data Release Frequency: Quarterly

TOXIC PITS: Toxic Pits Cleanup Act Sites

Toxic PITS Cleanup Act Sites. TOXIC PITS identifies sites suspected of containing hazardous substances where cleanup has not yet been completed.

Date of Government Version: 07/01/1995
Date Data Arrived at EDR: 08/30/1995
Date Made Active in Reports: 09/26/1995
Number of Days to Update: 27

Source: State Water Resources Control Board
Telephone: 916-227-4364
Last EDR Contact: 01/26/2009
Next Scheduled EDR Contact: 04/27/2009
Data Release Frequency: No Update Planned

SWF/LF (SWIS): Solid Waste Information System

Active, Closed and Inactive Landfills. SWF/LF records typically contain an inventory of solid waste disposal facilities or landfills. These may be active or inactive facilities or open dumps that failed to meet RCRA Section 4004 criteria for solid waste landfills or disposal sites.

Date of Government Version: 11/23/2009
Date Data Arrived at EDR: 11/24/2009
Date Made Active in Reports: 12/04/2009
Number of Days to Update: 10

Source: Integrated Waste Management Board
Telephone: 916-341-6320
Last EDR Contact: 11/24/2009
Next Scheduled EDR Contact: 03/08/2010
Data Release Frequency: Quarterly

GOVERNMENT RECORDS SEARCHED / DATA CURRENCY TRACKING

WMUDS/SWAT: Waste Management Unit Database

Waste Management Unit Database System. WMUDS is used by the State Water Resources Control Board staff and the Regional Water Quality Control Boards for program tracking and inventory of waste management units. WMUDS is composed of the following databases: Facility Information, Scheduled Inspections Information, Waste Management Unit Information, SWAT Program Information, SWAT Report Summary Information, SWAT Report Summary Data, Chapter 15 (formerly Subchapter 15) Information, Chapter 15 Monitoring Parameters, TPCA Program Information, RCRA Program Information, Closure Information, and Interested Parties Information.

Date of Government Version: 04/01/2000
Date Data Arrived at EDR: 04/10/2000
Date Made Active in Reports: 05/10/2000
Number of Days to Update: 30

Source: State Water Resources Control Board
Telephone: 916-227-4448
Last EDR Contact: 11/13/2009
Next Scheduled EDR Contact: 03/01/2010
Data Release Frequency: Quarterly

NPDES: NPDES Permits Listing

A listing of NPDES permits, including stormwater.

Date of Government Version: 11/20/2009
Date Data Arrived at EDR: 11/24/2009
Date Made Active in Reports: 12/04/2009
Number of Days to Update: 10

Source: State Water Resources Control Board
Telephone: 916-445-9379
Last EDR Contact: 11/24/2009
Next Scheduled EDR Contact: 03/05/2010
Data Release Frequency: Quarterly

CA WDS: Waste Discharge System

Sites which have been issued waste discharge requirements.

Date of Government Version: 06/19/2007
Date Data Arrived at EDR: 06/20/2007
Date Made Active in Reports: 06/29/2007
Number of Days to Update: 9

Source: State Water Resources Control Board
Telephone: 916-341-5227
Last EDR Contact: 11/25/2009
Next Scheduled EDR Contact: 03/15/2010
Data Release Frequency: Quarterly

CORTESE: "Cortese" Hazardous Waste & Substances Sites List

The sites for the list are designated by the State Water Resource Control Board (LUST), the Integrated Waste Board (SWF/LS), and the Department of Toxic Substances Control (Cal-Sites). This listing is no longer updated by the state agency.

Date of Government Version: 10/06/2009
Date Data Arrived at EDR: 10/07/2009
Date Made Active in Reports: 10/13/2009
Number of Days to Update: 6

Source: CAL EPA/Office of Emergency Information
Telephone: 916-323-3400
Last EDR Contact: 10/07/2009
Next Scheduled EDR Contact: 01/18/2010
Data Release Frequency: Quarterly

HIST CORTESE: Hazardous Waste & Substance Site List

The sites for the list are designated by the State Water Resource Control Board [LUST], the Integrated Waste Board [SWF/LS], and the Department of Toxic Substances Control [CALSITES].

Date of Government Version: 04/01/2001
Date Data Arrived at EDR: 01/22/2009
Date Made Active in Reports: 04/08/2009
Number of Days to Update: 76

Source: Department of Toxic Substances Control
Telephone: 916-323-3400
Last EDR Contact: 01/22/2009
Next Scheduled EDR Contact: N/A
Data Release Frequency: No Update Planned

SWRCY: Recycler Database

A listing of recycling facilities in California.

Date of Government Version: 09/25/2009
Date Data Arrived at EDR: 09/28/2009
Date Made Active in Reports: 10/13/2009
Number of Days to Update: 15

Source: Department of Conservation
Telephone: 916-323-3836
Last EDR Contact: 09/28/2009
Next Scheduled EDR Contact: 01/04/2010
Data Release Frequency: Quarterly

GOVERNMENT RECORDS SEARCHED / DATA CURRENCY TRACKING

LUST REG 6V: Leaking Underground Storage Tank Case Listing

Leaking Underground Storage Tank locations. Inyo, Kern, Los Angeles, Mono, San Bernardino counties.

Date of Government Version: 06/07/2005

Date Data Arrived at EDR: 06/07/2005

Date Made Active in Reports: 06/29/2005

Number of Days to Update: 22

Source: California Regional Water Quality Control Board Victorville Branch Office (6)

Telephone: 760-241-7365

Last EDR Contact: 09/18/2009

Next Scheduled EDR Contact: 12/28/2009

Data Release Frequency: No Update Planned

LUST REG 5: Leaking Underground Storage Tank Database

Leaking Underground Storage Tank locations. Alameda, Alpine, Amador, Butte, Colusa, Contra Costa, Calveras, El Dorado, Fresno, Glenn, Kern, Kings, Lake, Lassen, Madera, Mariposa, Merced, Modoc, Napa, Nevada, Placer, Plumas, Sacramento, San Joaquin, Shasta, Solano, Stanislaus, Sutter, Tehama, Tulare, Tuolumne, Yolo, Yuba counties.

Date of Government Version: 07/01/2008

Date Data Arrived at EDR: 07/22/2008

Date Made Active in Reports: 07/31/2008

Number of Days to Update: 9

Source: California Regional Water Quality Control Board Central Valley Region (5)

Telephone: 916-464-4834

Last EDR Contact: 10/05/2009

Next Scheduled EDR Contact: 01/18/2010

Data Release Frequency: Quarterly

LUST REG 1: Active Toxic Site Investigation

Del Norte, Humboldt, Lake, Mendocino, Modoc, Siskiyou, Sonoma, Trinity counties. For more current information, please refer to the State Water Resources Control Board's LUST database.

Date of Government Version: 02/01/2001

Date Data Arrived at EDR: 02/28/2001

Date Made Active in Reports: 03/29/2001

Number of Days to Update: 29

Source: California Regional Water Quality Control Board North Coast (1)

Telephone: 707-570-3769

Last EDR Contact: 10/30/2009

Next Scheduled EDR Contact: 02/15/2010

Data Release Frequency: No Update Planned

LUST REG 2: Fuel Leak List

Leaking Underground Storage Tank locations. Alameda, Contra Costa, Marin, Napa, San Francisco, San Mateo, Santa Clara, Solano, Sonoma counties.

Date of Government Version: 09/30/2004

Date Data Arrived at EDR: 10/20/2004

Date Made Active in Reports: 11/19/2004

Number of Days to Update: 30

Source: California Regional Water Quality Control Board San Francisco Bay Region (2)

Telephone: 510-622-2433

Last EDR Contact: 09/23/2009

Next Scheduled EDR Contact: 01/04/2010

Data Release Frequency: Quarterly

LUST REG 9: Leaking Underground Storage Tank Report

Orange, Riverside, San Diego counties. For more current information, please refer to the State Water Resources Control Board's LUST database.

Date of Government Version: 03/01/2001

Date Data Arrived at EDR: 04/23/2001

Date Made Active in Reports: 05/21/2001

Number of Days to Update: 28

Source: California Regional Water Quality Control Board San Diego Region (9)

Telephone: 858-637-5595

Last EDR Contact: 09/28/2009

Next Scheduled EDR Contact: 01/11/2010

Data Release Frequency: No Update Planned

LUST REG 7: Leaking Underground Storage Tank Case Listing

Leaking Underground Storage Tank locations. Imperial, Riverside, San Diego, Santa Barbara counties.

Date of Government Version: 02/26/2004

Date Data Arrived at EDR: 02/26/2004

Date Made Active in Reports: 03/24/2004

Number of Days to Update: 27

Source: California Regional Water Quality Control Board Colorado River Basin Region (7)

Telephone: 760-776-8943

Last EDR Contact: 10/30/2009

Next Scheduled EDR Contact: 02/15/2010

Data Release Frequency: No Update Planned

GOVERNMENT RECORDS SEARCHED / DATA CURRENCY TRACKING

LUST REG 4: Underground Storage Tank Leak List

Los Angeles, Ventura counties. For more current information, please refer to the State Water Resources Control Board's LUST database.

Date of Government Version: 09/07/2004
Date Data Arrived at EDR: 09/07/2004
Date Made Active in Reports: 10/12/2004
Number of Days to Update: 35

Source: California Regional Water Quality Control Board Los Angeles Region (4)
Telephone: 213-576-6710
Last EDR Contact: 09/14/2009
Next Scheduled EDR Contact: 12/21/2009
Data Release Frequency: No Update Planned

LUST: Geotracker's Leaking Underground Fuel Tank Report

Leaking Underground Storage Tank Incident Reports. LUST records contain an inventory of reported leaking underground storage tank incidents. Not all states maintain these records, and the information stored varies by state. For more information on a particular leaking underground storage tank sites, please contact the appropriate regulatory agency.

Date of Government Version: 11/12/2009
Date Data Arrived at EDR: 11/12/2009
Date Made Active in Reports: 12/04/2009
Number of Days to Update: 22

Source: State Water Resources Control Board
Telephone: see region list
Last EDR Contact: 11/12/2009
Next Scheduled EDR Contact: 01/04/2010
Data Release Frequency: Quarterly

LUST REG 6L: Leaking Underground Storage Tank Case Listing

For more current information, please refer to the State Water Resources Control Board's LUST database.

Date of Government Version: 09/09/2003
Date Data Arrived at EDR: 09/10/2003
Date Made Active in Reports: 10/07/2003
Number of Days to Update: 27

Source: California Regional Water Quality Control Board Lahontan Region (6)
Telephone: 530-542-5572
Last EDR Contact: 11/13/2009
Next Scheduled EDR Contact: 03/01/2010
Data Release Frequency: No Update Planned

LUST REG 3: Leaking Underground Storage Tank Database

Leaking Underground Storage Tank locations. Monterey, San Benito, San Luis Obispo, Santa Barbara, Santa Cruz counties.

Date of Government Version: 05/19/2003
Date Data Arrived at EDR: 05/19/2003
Date Made Active in Reports: 06/02/2003
Number of Days to Update: 14

Source: California Regional Water Quality Control Board Central Coast Region (3)
Telephone: 805-542-4786
Last EDR Contact: 10/16/2009
Next Scheduled EDR Contact: 02/01/2010
Data Release Frequency: No Update Planned

LUST REG 8: Leaking Underground Storage Tanks

California Regional Water Quality Control Board Santa Ana Region (8). For more current information, please refer to the State Water Resources Control Board's LUST database.

Date of Government Version: 02/14/2005
Date Data Arrived at EDR: 02/15/2005
Date Made Active in Reports: 03/28/2005
Number of Days to Update: 41

Source: California Regional Water Quality Control Board Santa Ana Region (8)
Telephone: 909-782-4496
Last EDR Contact: 10/16/2009
Next Scheduled EDR Contact: 02/01/2010
Data Release Frequency: Varies

CA FID UST: Facility Inventory Database

The Facility Inventory Database (FID) contains a historical listing of active and inactive underground storage tank locations from the State Water Resource Control Board. Refer to local/county source for current data.

Date of Government Version: 10/31/1994
Date Data Arrived at EDR: 09/05/1995
Date Made Active in Reports: 09/29/1995
Number of Days to Update: 24

Source: California Environmental Protection Agency
Telephone: 916-341-5851
Last EDR Contact: 12/28/1998
Next Scheduled EDR Contact: N/A
Data Release Frequency: No Update Planned

GOVERNMENT RECORDS SEARCHED / DATA CURRENCY TRACKING

SLIC: Statewide SLIC Cases

The SLIC (Spills, Leaks, Investigations and Cleanup) program is designed to protect and restore water quality from spills, leaks, and similar discharges.

Date of Government Version: 11/12/2009
Date Data Arrived at EDR: 11/12/2009
Date Made Active in Reports: 12/04/2009
Number of Days to Update: 22

Source: State Water Resources Control Board
Telephone: 866-480-1028
Last EDR Contact: 11/12/2009
Next Scheduled EDR Contact: 01/04/2010
Data Release Frequency: Varies

SLIC REG 1: Active Toxic Site Investigations

The SLIC (Spills, Leaks, Investigations and Cleanup) program is designed to protect and restore water quality from spills, leaks, and similar discharges.

Date of Government Version: 04/03/2003
Date Data Arrived at EDR: 04/07/2003
Date Made Active in Reports: 04/25/2003
Number of Days to Update: 18

Source: California Regional Water Quality Control Board, North Coast Region (1)
Telephone: 707-576-2220
Last EDR Contact: 10/30/2009
Next Scheduled EDR Contact: 02/15/2010
Data Release Frequency: No Update Planned

SLIC REG 2: Spills, Leaks, Investigation & Cleanup Cost Recovery Listing

The SLIC (Spills, Leaks, Investigations and Cleanup) program is designed to protect and restore water quality from spills, leaks, and similar discharges.

Date of Government Version: 09/30/2004
Date Data Arrived at EDR: 10/20/2004
Date Made Active in Reports: 11/19/2004
Number of Days to Update: 30

Source: Regional Water Quality Control Board San Francisco Bay Region (2)
Telephone: 510-286-0457
Last EDR Contact: 09/23/2009
Next Scheduled EDR Contact: 01/04/2010
Data Release Frequency: Quarterly

SLIC REG 3: Spills, Leaks, Investigation & Cleanup Cost Recovery Listing

The SLIC (Spills, Leaks, Investigations and Cleanup) program is designed to protect and restore water quality from spills, leaks, and similar discharges.

Date of Government Version: 05/18/2006
Date Data Arrived at EDR: 05/18/2006
Date Made Active in Reports: 06/15/2006
Number of Days to Update: 28

Source: California Regional Water Quality Control Board Central Coast Region (3)
Telephone: 805-549-3147
Last EDR Contact: 10/16/2009
Next Scheduled EDR Contact: 02/01/2010
Data Release Frequency: Semi-Annually

SLIC REG 4: Spills, Leaks, Investigation & Cleanup Cost Recovery Listing

The SLIC (Spills, Leaks, Investigations and Cleanup) program is designed to protect and restore water quality from spills, leaks, and similar discharges.

Date of Government Version: 11/17/2004
Date Data Arrived at EDR: 11/18/2004
Date Made Active in Reports: 01/04/2005
Number of Days to Update: 47

Source: Region Water Quality Control Board Los Angeles Region (4)
Telephone: 213-576-6600
Last EDR Contact: 10/05/2009
Next Scheduled EDR Contact: 01/18/2010
Data Release Frequency: Varies

SLIC REG 5: Spills, Leaks, Investigation & Cleanup Cost Recovery Listing

The SLIC (Spills, Leaks, Investigations and Cleanup) program is designed to protect and restore water quality from spills, leaks, and similar discharges.

Date of Government Version: 04/01/2005
Date Data Arrived at EDR: 04/05/2005
Date Made Active in Reports: 04/21/2005
Number of Days to Update: 16

Source: Regional Water Quality Control Board Central Valley Region (5)
Telephone: 916-464-3291
Last EDR Contact: 09/18/2009
Next Scheduled EDR Contact: 12/28/2009
Data Release Frequency: Semi-Annually

GOVERNMENT RECORDS SEARCHED / DATA CURRENCY TRACKING

SLIC REG 6V: Spills, Leaks, Investigation & Cleanup Cost Recovery Listing

The SLIC (Spills, Leaks, Investigations and Cleanup) program is designed to protect and restore water quality from spills, leaks, and similar discharges.

Date of Government Version: 05/24/2005
Date Data Arrived at EDR: 05/25/2005
Date Made Active in Reports: 06/16/2005
Number of Days to Update: 22

Source: Regional Water Quality Control Board, Victorville Branch
Telephone: 619-241-6583
Last EDR Contact: 09/18/2009
Next Scheduled EDR Contact: 12/28/2009
Data Release Frequency: Semi-Annually

SLIC REG 6L: SLIC Sites

The SLIC (Spills, Leaks, Investigations and Cleanup) program is designed to protect and restore water quality from spills, leaks, and similar discharges.

Date of Government Version: 09/07/2004
Date Data Arrived at EDR: 09/07/2004
Date Made Active in Reports: 10/12/2004
Number of Days to Update: 35

Source: California Regional Water Quality Control Board, Lahontan Region
Telephone: 530-542-5574
Last EDR Contact: 11/13/2009
Next Scheduled EDR Contact: 03/01/2010
Data Release Frequency: No Update Planned

SLIC REG 7: SLIC List

The SLIC (Spills, Leaks, Investigations and Cleanup) program is designed to protect and restore water quality from spills, leaks, and similar discharges.

Date of Government Version: 11/24/2004
Date Data Arrived at EDR: 11/29/2004
Date Made Active in Reports: 01/04/2005
Number of Days to Update: 36

Source: California Regional Quality Control Board, Colorado River Basin Region
Telephone: 760-346-7491
Last EDR Contact: 10/30/2009
Next Scheduled EDR Contact: 02/15/2010
Data Release Frequency: No Update Planned

SLIC REG 8: Spills, Leaks, Investigation & Cleanup Cost Recovery Listing

The SLIC (Spills, Leaks, Investigations and Cleanup) program is designed to protect and restore water quality from spills, leaks, and similar discharges.

Date of Government Version: 04/03/2008
Date Data Arrived at EDR: 04/03/2008
Date Made Active in Reports: 04/14/2008
Number of Days to Update: 11

Source: California Region Water Quality Control Board Santa Ana Region (8)
Telephone: 951-782-3298
Last EDR Contact: 09/18/2009
Next Scheduled EDR Contact: 12/28/2009
Data Release Frequency: Semi-Annually

SLIC REG 9: Spills, Leaks, Investigation & Cleanup Cost Recovery Listing

The SLIC (Spills, Leaks, Investigations and Cleanup) program is designed to protect and restore water quality from spills, leaks, and similar discharges.

Date of Government Version: 09/10/2007
Date Data Arrived at EDR: 09/11/2007
Date Made Active in Reports: 09/28/2007
Number of Days to Update: 17

Source: California Regional Water Quality Control Board San Diego Region (9)
Telephone: 858-467-2980
Last EDR Contact: 11/09/2009
Next Scheduled EDR Contact: 02/22/2010
Data Release Frequency: Annually

UST: Active UST Facilities

Active UST facilities gathered from the local regulatory agencies

Date of Government Version: 11/12/2009
Date Data Arrived at EDR: 11/12/2009
Date Made Active in Reports: 11/20/2009
Number of Days to Update: 8

Source: SWRCB
Telephone: 916-480-1028
Last EDR Contact: 11/12/2009
Next Scheduled EDR Contact: 01/04/2010
Data Release Frequency: Semi-Annually

GOVERNMENT RECORDS SEARCHED / DATA CURRENCY TRACKING

UST MENDOCINO: Mendocino County UST Database

A listing of underground storage tank locations in Mendocino County.

Date of Government Version: 09/23/2009	Source: Department of Public Health
Date Data Arrived at EDR: 09/23/2009	Telephone: 707-463-4466
Date Made Active in Reports: 10/01/2009	Last EDR Contact: 09/23/2009
Number of Days to Update: 8	Next Scheduled EDR Contact: 12/21/2009
	Data Release Frequency: Varies

HIST UST: Hazardous Substance Storage Container Database

The Hazardous Substance Storage Container Database is a historical listing of UST sites. Refer to local/county source for current data.

Date of Government Version: 10/15/1990	Source: State Water Resources Control Board
Date Data Arrived at EDR: 01/25/1991	Telephone: 916-341-5851
Date Made Active in Reports: 02/12/1991	Last EDR Contact: 07/26/2001
Number of Days to Update: 18	Next Scheduled EDR Contact: N/A
	Data Release Frequency: No Update Planned

LIENS: Environmental Liens Listing

A listing of property locations with environmental liens for California where DTSC is a lien holder.

Date of Government Version: 10/29/2009	Source: Department of Toxic Substances Control
Date Data Arrived at EDR: 10/30/2009	Telephone: 916-323-3400
Date Made Active in Reports: 11/13/2009	Last EDR Contact: 10/19/2009
Number of Days to Update: 14	Next Scheduled EDR Contact: 02/01/2010
	Data Release Frequency: Varies

SWEEPS UST: SWEEPS UST Listing

Statewide Environmental Evaluation and Planning System. This underground storage tank listing was updated and maintained by a company contacted by the SWRCB in the early 1990's. The listing is no longer updated or maintained. The local agency is the contact for more information on a site on the SWEEPS list.

Date of Government Version: 06/01/1994	Source: State Water Resources Control Board
Date Data Arrived at EDR: 07/07/2005	Telephone: N/A
Date Made Active in Reports: 08/11/2005	Last EDR Contact: 06/03/2005
Number of Days to Update: 35	Next Scheduled EDR Contact: N/A
	Data Release Frequency: No Update Planned

CHMIRS: California Hazardous Material Incident Report System

California Hazardous Material Incident Reporting System. CHMIRS contains information on reported hazardous material incidents (accidental releases or spills).

Date of Government Version: 12/31/2007	Source: Office of Emergency Services
Date Data Arrived at EDR: 05/09/2008	Telephone: 916-845-8400
Date Made Active in Reports: 06/20/2008	Last EDR Contact: 11/02/2009
Number of Days to Update: 42	Next Scheduled EDR Contact: 02/15/2010
	Data Release Frequency: Varies

LDS: Land Disposal Sites Listing

The Land Disposal program regulates of waste discharge to land for treatment, storage and disposal in waste management units.

Date of Government Version: 11/12/2009	Source: State Water Quality Control Board
Date Data Arrived at EDR: 11/12/2009	Telephone: 866-480-1028
Date Made Active in Reports: 12/04/2009	Last EDR Contact: 11/12/2009
Number of Days to Update: 22	Next Scheduled EDR Contact: 01/04/2010
	Data Release Frequency: Quarterly

GOVERNMENT RECORDS SEARCHED / DATA CURRENCY TRACKING

AST: Aboveground Petroleum Storage Tank Facilities Registered Aboveground Storage Tanks.

Date of Government Version: 08/01/2009
Date Data Arrived at EDR: 09/10/2009
Date Made Active in Reports: 10/01/2009
Number of Days to Update: 21

Source: State Water Resources Control Board
Telephone: 916-341-5712
Last EDR Contact: 10/09/2009
Next Scheduled EDR Contact: 01/25/2010
Data Release Frequency: Quarterly

MCS: Military Cleanup Sites Listing

The State Water Resources Control Board and nine Regional Water Quality Control Boards partner with the Department of Defense (DoD) through the Defense and State Memorandum of Agreement (DSMOA) to oversee the investigation and remediation of water quality issues at military facilities.

Date of Government Version: 11/12/2009
Date Data Arrived at EDR: 11/12/2009
Date Made Active in Reports: 12/04/2009
Number of Days to Update: 22

Source: State Water Resources Control Board
Telephone: 866-480-1028
Last EDR Contact: 11/12/2009
Next Scheduled EDR Contact: 01/04/2010
Data Release Frequency: Quarterly

NOTIFY 65: Proposition 65 Records

Proposition 65 Notification Records. NOTIFY 65 contains facility notifications about any release which could impact drinking water and thereby expose the public to a potential health risk.

Date of Government Version: 10/21/1993
Date Data Arrived at EDR: 11/01/1993
Date Made Active in Reports: 11/19/1993
Number of Days to Update: 18

Source: State Water Resources Control Board
Telephone: 916-445-3846
Last EDR Contact: 09/28/2009
Next Scheduled EDR Contact: 01/11/2010
Data Release Frequency: No Update Planned

DEED: Deed Restriction Listing

Site Mitigation and Brownfields Reuse Program Facility Sites with Deed Restrictions & Hazardous Waste Management Program Facility Sites with Deed / Land Use Restriction. The DTSC Site Mitigation and Brownfields Reuse Program (SMBRP) list includes sites cleaned up under the program's oversight and generally does not include current or former hazardous waste facilities that required a hazardous waste facility permit. The list represents deed restrictions that are active. Some sites have multiple deed restrictions. The DTSC Hazardous Waste Management Program (HWMP) has developed a list of current or former hazardous waste facilities that have a recorded land use restriction at the local county recorder's office. The land use restrictions on this list were required by the DTSC HWMP as a result of the presence of hazardous substances that remain on site after the facility (or part of the facility) has been closed or cleaned up. The types of land use restriction include deed notice, deed restriction, or a land use restriction that binds current and future owners.

Date of Government Version: 09/21/2009
Date Data Arrived at EDR: 09/22/2009
Date Made Active in Reports: 10/13/2009
Number of Days to Update: 21

Source: Department of Toxic Substances Control
Telephone: 916-323-3400
Last EDR Contact: 12/30/2009
Next Scheduled EDR Contact: 12/28/2009
Data Release Frequency: Semi-Annually

VCP: Voluntary Cleanup Program Properties

Contains low threat level properties with either confirmed or unconfirmed releases and the project proponents have request that DTSC oversee investigation and/or cleanup activities and have agreed to provide coverage for DTSC's costs.

Date of Government Version: 11/09/2009
Date Data Arrived at EDR: 11/10/2009
Date Made Active in Reports: 12/04/2009
Number of Days to Update: 24

Source: Department of Toxic Substances Control
Telephone: 916-323-3400
Last EDR Contact: 11/10/2009
Next Scheduled EDR Contact: 02/22/2010
Data Release Frequency: Quarterly

GOVERNMENT RECORDS SEARCHED / DATA CURRENCY TRACKING

DRYCLEANERS: Cleaner Facilities

A list of drycleaner related facilities that have EPA ID numbers. These are facilities with certain SIC codes: power laundries, family and commercial; garment pressing and cleaner's agents; linen supply; coin-operated laundries and cleaning; drycleaning plants, except rugs; carpet and upholster cleaning; industrial launderers; laundry and garment services.

Date of Government Version: 09/22/2009
Date Data Arrived at EDR: 09/23/2009
Date Made Active in Reports: 10/13/2009
Number of Days to Update: 20

Source: Department of Toxic Substance Control
Telephone: 916-327-4498
Last EDR Contact: 09/18/2009
Next Scheduled EDR Contact: 12/28/2009
Data Release Frequency: Annually

WIP: Well Investigation Program Case List

Well Investigation Program case in the San Gabriel and San Fernando Valley area.

Date of Government Version: 07/03/2009
Date Data Arrived at EDR: 07/21/2009
Date Made Active in Reports: 08/03/2009
Number of Days to Update: 13

Source: Los Angeles Water Quality Control Board
Telephone: 213-576-6726
Last EDR Contact: 10/15/2009
Next Scheduled EDR Contact: 01/18/2010
Data Release Frequency: Varies

CDL: Clandestine Drug Labs

A listing of drug lab locations. Listing of a location in this database does not indicate that any illegal drug lab materials were or were not present there, and does not constitute a determination that the location either requires or does not require additional cleanup work.

Date of Government Version: 06/30/2009
Date Data Arrived at EDR: 07/23/2009
Date Made Active in Reports: 08/03/2009
Number of Days to Update: 11

Source: Department of Toxic Substances Control
Telephone: 916-255-6504
Last EDR Contact: 10/05/2009
Next Scheduled EDR Contact: 01/18/2010
Data Release Frequency: Varies

RESPONSE: State Response Sites

Identifies confirmed release sites where DTSC is involved in remediation, either in a lead or oversight capacity. These confirmed release sites are generally high-priority and high potential risk.

Date of Government Version: 11/09/2009
Date Data Arrived at EDR: 11/10/2009
Date Made Active in Reports: 12/04/2009
Number of Days to Update: 24

Source: Department of Toxic Substances Control
Telephone: 916-323-3400
Last EDR Contact: 11/10/2009
Next Scheduled EDR Contact: 02/22/2010
Data Release Frequency: Quarterly

HAZNET: Facility and Manifest Data

Facility and Manifest Data. The data is extracted from the copies of hazardous waste manifests received each year by the DTSC. The annual volume of manifests is typically 700,000 - 1,000,000 annually, representing approximately 350,000 - 500,000 shipments. Data are from the manifests submitted without correction, and therefore many contain some invalid values for data elements such as generator ID, TSD ID, waste category, and disposal method.

Date of Government Version: 12/31/2008
Date Data Arrived at EDR: 10/21/2009
Date Made Active in Reports: 10/28/2009
Number of Days to Update: 7

Source: California Environmental Protection Agency
Telephone: 916-255-1136
Last EDR Contact: 10/21/2009
Next Scheduled EDR Contact: 02/01/2010
Data Release Frequency: Annually

EMI: Emissions Inventory Data

Toxics and criteria pollutant emissions data collected by the ARB and local air pollution agencies.

Date of Government Version: 12/31/2007
Date Data Arrived at EDR: 07/14/2009
Date Made Active in Reports: 07/23/2009
Number of Days to Update: 9

Source: California Air Resources Board
Telephone: 916-322-2990
Last EDR Contact: 10/08/2009
Next Scheduled EDR Contact: 01/11/2010
Data Release Frequency: Varies

GOVERNMENT RECORDS SEARCHED / DATA CURRENCY TRACKING

HAULERS: Registered Waste Tire Haulers Listing A listing of registered waste tire haulers.

Date of Government Version: 10/05/2009
Date Data Arrived at EDR: 10/05/2009
Date Made Active in Reports: 10/13/2009
Number of Days to Update: 8

Source: Integrated Waste Management Board
Telephone: 916-341-6422
Last EDR Contact: 11/20/2009
Next Scheduled EDR Contact: 03/08/2010
Data Release Frequency: Varies

ENVIROSTOR: EnviroStor Database

The Department of Toxic Substances Control's (DTSC's) Site Mitigation and Brownfields Reuse Program's (SMBRP's) EnviroStor database identifies sites that have known contamination or sites for which there may be reasons to investigate further. The database includes the following site types: Federal Superfund sites (National Priorities List (NPL)); State Response, including Military Facilities and State Superfund; Voluntary Cleanup; and School sites. EnviroStor provides similar information to the information that was available in CalSites, and provides additional site information, including, but not limited to, identification of formerly-contaminated properties that have been released for reuse, properties where environmental deed restrictions have been recorded to prevent inappropriate land uses, and risk characterization information that is used to assess potential impacts to public health and the environment at contaminated sites.

Date of Government Version: 11/09/2009
Date Data Arrived at EDR: 11/10/2009
Date Made Active in Reports: 12/04/2009
Number of Days to Update: 24

Source: Department of Toxic Substances Control
Telephone: 916-323-3400
Last EDR Contact: 11/10/2009
Next Scheduled EDR Contact: 02/22/2010
Data Release Frequency: Quarterly

TRIBAL RECORDS

INDIAN RESERV: Indian Reservations

This map layer portrays Indian administered lands of the United States that have any area equal to or greater than 640 acres.

Date of Government Version: 12/31/2005
Date Data Arrived at EDR: 12/08/2006
Date Made Active in Reports: 01/11/2007
Number of Days to Update: 34

Source: USGS
Telephone: 202-208-3710
Last EDR Contact: 10/23/2009
Next Scheduled EDR Contact: 02/01/2010
Data Release Frequency: Semi-Annually

INDIAN ODI: Report on the Status of Open Dumps on Indian Lands

Location of open dumps on Indian land.

Date of Government Version: 12/31/1998
Date Data Arrived at EDR: 12/03/2007
Date Made Active in Reports: 01/24/2008
Number of Days to Update: 52

Source: Environmental Protection Agency
Telephone: 703-308-8245
Last EDR Contact: 11/09/2009
Next Scheduled EDR Contact: 02/22/2010
Data Release Frequency: Varies

INDIAN LUST R10: Leaking Underground Storage Tanks on Indian Land

LUSTs on Indian land in Alaska, Idaho, Oregon and Washington.

Date of Government Version: 08/20/2009
Date Data Arrived at EDR: 08/21/2009
Date Made Active in Reports: 09/21/2009
Number of Days to Update: 31

Source: EPA Region 10
Telephone: 206-553-2857
Last EDR Contact: 10/30/2009
Next Scheduled EDR Contact: 02/15/2010
Data Release Frequency: Quarterly

INDIAN LUST R7: Leaking Underground Storage Tanks on Indian Land

LUSTs on Indian land in Iowa, Kansas, and Nebraska

Date of Government Version: 03/24/2009
Date Data Arrived at EDR: 05/20/2009
Date Made Active in Reports: 06/17/2009
Number of Days to Update: 28

Source: EPA Region 7
Telephone: 913-551-7003
Last EDR Contact: 11/04/2009
Next Scheduled EDR Contact: 02/15/2010
Data Release Frequency: Varies

GOVERNMENT RECORDS SEARCHED / DATA CURRENCY TRACKING

INDIAN LUST R9: Leaking Underground Storage Tanks on Indian Land
LUSTs on Indian land in Arizona, California, New Mexico and Nevada

Date of Government Version: 08/21/2009	Source: Environmental Protection Agency
Date Data Arrived at EDR: 10/06/2009	Telephone: 415-972-3372
Date Made Active in Reports: 10/22/2009	Last EDR Contact: 10/30/2009
Number of Days to Update: 16	Next Scheduled EDR Contact: 02/15/2010
	Data Release Frequency: Quarterly

INDIAN LUST R8: Leaking Underground Storage Tanks on Indian Land
LUSTs on Indian land in Colorado, Montana, North Dakota, South Dakota, Utah and Wyoming.

Date of Government Version: 08/24/2009	Source: EPA Region 8
Date Data Arrived at EDR: 09/10/2009	Telephone: 303-312-6271
Date Made Active in Reports: 10/22/2009	Last EDR Contact: 10/30/2009
Number of Days to Update: 42	Next Scheduled EDR Contact: 02/15/2010
	Data Release Frequency: Quarterly

INDIAN LUST R4: Leaking Underground Storage Tanks on Indian Land
LUSTs on Indian land in Florida, Mississippi and North Carolina.

Date of Government Version: 08/20/2009	Source: EPA Region 4
Date Data Arrived at EDR: 08/26/2009	Telephone: 404-562-8677
Date Made Active in Reports: 10/22/2009	Last EDR Contact: 10/30/2009
Number of Days to Update: 57	Next Scheduled EDR Contact: 02/15/2010
	Data Release Frequency: Semi-Annually

INDIAN LUST R6: Leaking Underground Storage Tanks on Indian Land
LUSTs on Indian land in New Mexico and Oklahoma.

Date of Government Version: 08/24/2009	Source: EPA Region 6
Date Data Arrived at EDR: 08/26/2009	Telephone: 214-665-6597
Date Made Active in Reports: 09/21/2009	Last EDR Contact: 10/30/2009
Number of Days to Update: 26	Next Scheduled EDR Contact: 02/15/2010
	Data Release Frequency: Varies

INDIAN LUST R1: Leaking Underground Storage Tanks on Indian Land
A listing of leaking underground storage tank locations on Indian Land.

Date of Government Version: 02/19/2009	Source: EPA Region 1
Date Data Arrived at EDR: 02/19/2009	Telephone: 617-918-1313
Date Made Active in Reports: 03/16/2009	Last EDR Contact: 10/30/2009
Number of Days to Update: 25	Next Scheduled EDR Contact: 02/15/2010
	Data Release Frequency: Varies

INDIAN UST R6: Underground Storage Tanks on Indian Land

The Indian Underground Storage Tank (UST) database provides information about underground storage tanks on Indian land in EPA Region 6 (Louisiana, Arkansas, Oklahoma, New Mexico, Texas and 65 Tribes).

Date of Government Version: 08/24/2009	Source: EPA Region 6
Date Data Arrived at EDR: 08/26/2009	Telephone: 214-665-7591
Date Made Active in Reports: 09/21/2009	Last EDR Contact: 10/30/2009
Number of Days to Update: 26	Next Scheduled EDR Contact: 02/15/2010
	Data Release Frequency: Semi-Annually

INDIAN UST R1: Underground Storage Tanks on Indian Land

The Indian Underground Storage Tank (UST) database provides information about underground storage tanks on Indian land in EPA Region 1 (Connecticut, Maine, Massachusetts, New Hampshire, Rhode Island, Vermont and ten Tribal Nations).

GOVERNMENT RECORDS SEARCHED / DATA CURRENCY TRACKING

Date of Government Version: 02/19/2009
Date Data Arrived at EDR: 02/19/2009
Date Made Active in Reports: 03/16/2009
Number of Days to Update: 25

Source: EPA, Region 1
Telephone: 617-918-1313
Last EDR Contact: 10/30/2009
Next Scheduled EDR Contact: 02/15/2010
Data Release Frequency: Varies

INDIAN UST R10: Underground Storage Tanks on Indian Land

The Indian Underground Storage Tank (UST) database provides information about underground storage tanks on Indian land in EPA Region 10 (Alaska, Idaho, Oregon, Washington, and Tribal Nations).

Date of Government Version: 08/20/2009
Date Data Arrived at EDR: 08/21/2009
Date Made Active in Reports: 09/21/2009
Number of Days to Update: 31

Source: EPA Region 10
Telephone: 206-553-2857
Last EDR Contact: 10/30/2009
Next Scheduled EDR Contact: 02/15/2010
Data Release Frequency: Quarterly

INDIAN UST R9: Underground Storage Tanks on Indian Land

The Indian Underground Storage Tank (UST) database provides information about underground storage tanks on Indian land in EPA Region 9 (Arizona, California, Hawaii, Nevada, the Pacific Islands, and Tribal Nations).

Date of Government Version: 08/21/2009
Date Data Arrived at EDR: 08/26/2009
Date Made Active in Reports: 10/22/2009
Number of Days to Update: 57

Source: EPA Region 9
Telephone: 415-972-3368
Last EDR Contact: 10/30/2009
Next Scheduled EDR Contact: 02/15/2010
Data Release Frequency: Quarterly

INDIAN UST R7: Underground Storage Tanks on Indian Land

The Indian Underground Storage Tank (UST) database provides information about underground storage tanks on Indian land in EPA Region 7 (Iowa, Kansas, Missouri, Nebraska, and 9 Tribal Nations).

Date of Government Version: 04/01/2008
Date Data Arrived at EDR: 12/30/2008
Date Made Active in Reports: 03/16/2009
Number of Days to Update: 76

Source: EPA Region 7
Telephone: 913-551-7003
Last EDR Contact: 11/04/2009
Next Scheduled EDR Contact: 02/15/2010
Data Release Frequency: Varies

INDIAN UST R4: Underground Storage Tanks on Indian Land

The Indian Underground Storage Tank (UST) database provides information about underground storage tanks on Indian land in EPA Region 4 (Alabama, Florida, Georgia, Kentucky, Mississippi, North Carolina, South Carolina, Tennessee and Tribal Nations)

Date of Government Version: 08/20/2009
Date Data Arrived at EDR: 08/26/2009
Date Made Active in Reports: 10/22/2009
Number of Days to Update: 57

Source: EPA Region 4
Telephone: 404-562-9424
Last EDR Contact: 10/30/2009
Next Scheduled EDR Contact: 02/15/2010
Data Release Frequency: Semi-Annually

INDIAN UST R8: Underground Storage Tanks on Indian Land

The Indian Underground Storage Tank (UST) database provides information about underground storage tanks on Indian land in EPA Region 8 (Colorado, Montana, North Dakota, South Dakota, Utah, Wyoming and 27 Tribal Nations).

Date of Government Version: 08/24/2009
Date Data Arrived at EDR: 09/10/2009
Date Made Active in Reports: 10/22/2009
Number of Days to Update: 42

Source: EPA Region 8
Telephone: 303-312-6137
Last EDR Contact: 10/30/2009
Next Scheduled EDR Contact: 02/15/2010
Data Release Frequency: Quarterly

INDIAN UST R5: Underground Storage Tanks on Indian Land

The Indian Underground Storage Tank (UST) database provides information about underground storage tanks on Indian land in EPA Region 5 (Michigan, Minnesota and Wisconsin and Tribal Nations).

GOVERNMENT RECORDS SEARCHED / DATA CURRENCY TRACKING

Date of Government Version: 09/08/2008
Date Data Arrived at EDR: 09/19/2008
Date Made Active in Reports: 10/16/2008
Number of Days to Update: 27

Source: EPA Region 5
Telephone: 312-886-6136
Last EDR Contact: 10/22/2009
Next Scheduled EDR Contact: 11/16/2009
Data Release Frequency: Varies

INDIAN VCP R7: Voluntary Cleanup Priority Listing

A listing of voluntary cleanup priority sites located on Indian Land located in Region 7.

Date of Government Version: 03/20/2008
Date Data Arrived at EDR: 04/22/2008
Date Made Active in Reports: 05/19/2008
Number of Days to Update: 27

Source: EPA, Region 7
Telephone: 913-551-7365
Last EDR Contact: 04/20/2009
Next Scheduled EDR Contact: 07/20/2009
Data Release Frequency: Varies

INDIAN VCP R1: Voluntary Cleanup Priority Listing

A listing of voluntary cleanup priority sites located on Indian Land located in Region 1.

Date of Government Version: 04/02/2008
Date Data Arrived at EDR: 04/22/2008
Date Made Active in Reports: 05/19/2008
Number of Days to Update: 27

Source: EPA, Region 1
Telephone: 617-918-1102
Last EDR Contact: 10/05/2009
Next Scheduled EDR Contact: 01/18/2010
Data Release Frequency: Varies

EDR PROPRIETARY RECORDS

Manufactured Gas Plants: EDR Proprietary Manufactured Gas Plants

The EDR Proprietary Manufactured Gas Plant Database includes records of coal gas plants (manufactured gas plants) compiled by EDR's researchers. Manufactured gas sites were used in the United States from the 1800's to 1950's to produce a gas that could be distributed and used as fuel. These plants used whale oil, rosin, coal, or a mixture of coal, oil, and water that also produced a significant amount of waste. Many of the byproducts of the gas production, such as coal tar (oily waste containing volatile and non-volatile chemicals), sludges, oils and other compounds are potentially hazardous to human health and the environment. The byproduct from this process was frequently disposed of directly at the plant site and can remain or spread slowly, serving as a continuous source of soil and groundwater contamination.

Date of Government Version: N/A
Date Data Arrived at EDR: N/A
Date Made Active in Reports: N/A
Number of Days to Update: N/A

Source: EDR, Inc.
Telephone: N/A
Last EDR Contact: N/A
Next Scheduled EDR Contact: N/A
Data Release Frequency: No Update Planned

COUNTY RECORDS

ALAMEDA COUNTY:

Contaminated Sites

A listing of contaminated sites overseen by the Toxic Release Program (oil and groundwater contamination from chemical releases and spills) and the Leaking Underground Storage Tank Program (soil and ground water contamination from leaking petroleum USTs).

Date of Government Version: 10/08/2009
Date Data Arrived at EDR: 10/09/2009
Date Made Active in Reports: 10/28/2009
Number of Days to Update: 19

Source: Alameda County Environmental Health Services
Telephone: 510-567-6700
Last EDR Contact: 10/05/2009
Next Scheduled EDR Contact: 01/18/2010
Data Release Frequency: Semi-Annually

Underground Tanks

Underground storage tank sites located in Alameda county.

GOVERNMENT RECORDS SEARCHED / DATA CURRENCY TRACKING

Date of Government Version: 10/08/2009
Date Data Arrived at EDR: 10/09/2009
Date Made Active in Reports: 11/02/2009
Number of Days to Update: 24

Source: Alameda County Environmental Health Services
Telephone: 510-567-6700
Last EDR Contact: 10/05/2009
Next Scheduled EDR Contact: 01/18/2010
Data Release Frequency: Semi-Annually

CONTRA COSTA COUNTY:

Site List

List includes sites from the underground tank, hazardous waste generator and business plan/2185 programs.

Date of Government Version: 11/18/2009
Date Data Arrived at EDR: 11/20/2009
Date Made Active in Reports: 12/04/2009
Number of Days to Update: 14

Source: Contra Costa Health Services Department
Telephone: 925-646-2286
Last EDR Contact: 11/09/2009
Next Scheduled EDR Contact: 02/22/2010
Data Release Frequency: Semi-Annually

FRESNO COUNTY:

CUPA Resources List

Certified Unified Program Agency. CUPA's are responsible for implementing a unified hazardous materials and hazardous waste management regulatory program. The agency provides oversight of businesses that deal with hazardous materials, operate underground storage tanks or aboveground storage tanks.

Date of Government Version: 10/15/2009
Date Data Arrived at EDR: 10/16/2009
Date Made Active in Reports: 10/28/2009
Number of Days to Update: 12

Source: Dept. of Community Health
Telephone: 559-445-3271
Last EDR Contact: 10/16/2009
Next Scheduled EDR Contact: 02/01/2010
Data Release Frequency: Semi-Annually

KERN COUNTY:

Underground Storage Tank Sites & Tank Listing Kern County Sites and Tanks Listing.

Date of Government Version: 09/18/2009
Date Data Arrived at EDR: 09/18/2009
Date Made Active in Reports: 10/01/2009
Number of Days to Update: 13

Source: Kern County Environment Health Services Department
Telephone: 661-862-8700
Last EDR Contact: 11/16/2009
Next Scheduled EDR Contact: 03/01/2010
Data Release Frequency: Quarterly

LOS ANGELES COUNTY:

San Gabriel Valley Areas of Concern

San Gabriel Valley areas where VOC contamination is at or above the MCL as designated by region 9 EPA office.

Date of Government Version: 03/30/2009
Date Data Arrived at EDR: 03/31/2009
Date Made Active in Reports: 10/23/2009
Number of Days to Update: 206

Source: EPA Region 9
Telephone: 415-972-3178
Last EDR Contact: 09/28/2009
Next Scheduled EDR Contact: 01/11/2010
Data Release Frequency: No Update Planned

HMS: Street Number List

Industrial Waste and Underground Storage Tank Sites.

GOVERNMENT RECORDS SEARCHED / DATA CURRENCY TRACKING

Date of Government Version: 05/28/2009
Date Data Arrived at EDR: 08/13/2009
Date Made Active in Reports: 08/20/2009
Number of Days to Update: 7

Source: Department of Public Works
Telephone: 626-458-3517
Last EDR Contact: 10/19/2009
Next Scheduled EDR Contact: 02/01/2010
Data Release Frequency: Semi-Annually

List of Solid Waste Facilities

Solid Waste Facilities in Los Angeles County.

Date of Government Version: 10/26/2009
Date Data Arrived at EDR: 10/27/2009
Date Made Active in Reports: 11/13/2009
Number of Days to Update: 17

Source: La County Department of Public Works
Telephone: 818-458-5185
Last EDR Contact: 10/26/2009
Next Scheduled EDR Contact: 02/08/2010
Data Release Frequency: Varies

City of Los Angeles Landfills

Landfills owned and maintained by the City of Los Angeles.

Date of Government Version: 03/05/2009
Date Data Arrived at EDR: 03/10/2009
Date Made Active in Reports: 04/08/2009
Number of Days to Update: 29

Source: Engineering & Construction Division
Telephone: 213-473-7869
Last EDR Contact: 11/20/2009
Next Scheduled EDR Contact: 03/08/2010
Data Release Frequency: Varies

Site Mitigation List

Industrial sites that have had some sort of spill or complaint.

Date of Government Version: 02/11/2009
Date Data Arrived at EDR: 04/23/2009
Date Made Active in Reports: 05/11/2009
Number of Days to Update: 18

Source: Community Health Services
Telephone: 323-890-7806
Last EDR Contact: 10/23/2009
Next Scheduled EDR Contact: 02/08/2010
Data Release Frequency: Annually

City of El Segundo Underground Storage Tank

Underground storage tank sites located in El Segundo city.

Date of Government Version: 11/10/2009
Date Data Arrived at EDR: 11/16/2009
Date Made Active in Reports: 11/20/2009
Number of Days to Update: 4

Source: City of El Segundo Fire Department
Telephone: 310-524-2236
Last EDR Contact: 10/26/2009
Next Scheduled EDR Contact: 02/08/2010
Data Release Frequency: Semi-Annually

City of Long Beach Underground Storage Tank

Underground storage tank sites located in the city of Long Beach.

Date of Government Version: 03/28/2003
Date Data Arrived at EDR: 10/23/2003
Date Made Active in Reports: 11/26/2003
Number of Days to Update: 34

Source: City of Long Beach Fire Department
Telephone: 562-570-2563
Last EDR Contact: 10/30/2009
Next Scheduled EDR Contact: 02/15/2010
Data Release Frequency: Annually

City of Torrance Underground Storage Tank

Underground storage tank sites located in the city of Torrance.

Date of Government Version: 10/19/2009
Date Data Arrived at EDR: 10/20/2009
Date Made Active in Reports: 11/02/2009
Number of Days to Update: 13

Source: City of Torrance Fire Department
Telephone: 310-618-2973
Last EDR Contact: 10/19/2009
Next Scheduled EDR Contact: 02/01/2010
Data Release Frequency: Semi-Annually

MARIN COUNTY:

GOVERNMENT RECORDS SEARCHED / DATA CURRENCY TRACKING

Underground Storage Tank Sites

Currently permitted USTs in Marin County.

Date of Government Version: 10/19/2009

Date Data Arrived at EDR: 10/27/2009

Date Made Active in Reports: 11/20/2009

Number of Days to Update: 24

Source: Public Works Department Waste Management

Telephone: 415-499-6647

Last EDR Contact: 10/13/2009

Next Scheduled EDR Contact: 01/25/2010

Data Release Frequency: Semi-Annually

NAPA COUNTY:

Sites With Reported Contamination

A listing of leaking underground storage tank sites located in Napa county.

Date of Government Version: 07/09/2008

Date Data Arrived at EDR: 07/09/2008

Date Made Active in Reports: 07/31/2008

Number of Days to Update: 22

Source: Napa County Department of Environmental Management

Telephone: 707-253-4269

Last EDR Contact: 09/14/2009

Next Scheduled EDR Contact: 12/21/2009

Data Release Frequency: Semi-Annually

Closed and Operating Underground Storage Tank Sites

Underground storage tank sites located in Napa county.

Date of Government Version: 01/15/2008

Date Data Arrived at EDR: 01/16/2008

Date Made Active in Reports: 02/08/2008

Number of Days to Update: 23

Source: Napa County Department of Environmental Management

Telephone: 707-253-4269

Last EDR Contact: 09/14/2009

Next Scheduled EDR Contact: 12/21/2009

Data Release Frequency: Annually

ORANGE COUNTY:

List of Industrial Site Cleanups

Petroleum and non-petroleum spills.

Date of Government Version: 11/04/2009

Date Data Arrived at EDR: 11/18/2009

Date Made Active in Reports: 12/04/2009

Number of Days to Update: 16

Source: Health Care Agency

Telephone: 714-834-3446

Last EDR Contact: 11/13/2009

Next Scheduled EDR Contact: 03/01/2010

Data Release Frequency: Annually

List of Underground Storage Tank Cleanups

Orange County Underground Storage Tank Cleanups (LUST).

Date of Government Version: 11/04/2009

Date Data Arrived at EDR: 11/18/2009

Date Made Active in Reports: 12/04/2009

Number of Days to Update: 16

Source: Health Care Agency

Telephone: 714-834-3446

Last EDR Contact: 11/13/2009

Next Scheduled EDR Contact: 03/01/2010

Data Release Frequency: Quarterly

List of Underground Storage Tank Facilities

Orange County Underground Storage Tank Facilities (UST).

Date of Government Version: 11/04/2009

Date Data Arrived at EDR: 11/18/2009

Date Made Active in Reports: 11/20/2009

Number of Days to Update: 2

Source: Health Care Agency

Telephone: 714-834-3446

Last EDR Contact: 12/02/2009

Next Scheduled EDR Contact: 03/01/2010

Data Release Frequency: Quarterly

PLACER COUNTY:

GOVERNMENT RECORDS SEARCHED / DATA CURRENCY TRACKING

Master List of Facilities

List includes aboveground tanks, underground tanks and cleanup sites.

Date of Government Version: 10/07/2009

Date Data Arrived at EDR: 10/09/2009

Date Made Active in Reports: 10/28/2009

Number of Days to Update: 19

Source: Placer County Health and Human Services

Telephone: 530-889-7312

Last EDR Contact: 06/28/2009

Next Scheduled EDR Contact: 09/28/2009

Data Release Frequency: Semi-Annually

RIVERSIDE COUNTY:

Listing of Underground Tank Cleanup Sites

Riverside County Underground Storage Tank Cleanup Sites (LUST).

Date of Government Version: 10/28/2009

Date Data Arrived at EDR: 10/30/2009

Date Made Active in Reports: 11/13/2009

Number of Days to Update: 14

Source: Department of Public Health

Telephone: 951-358-5055

Last EDR Contact: 09/28/2009

Next Scheduled EDR Contact: 01/11/2010

Data Release Frequency: Quarterly

Underground Storage Tank Tank List

Underground storage tank sites located in Riverside county.

Date of Government Version: 10/06/2009

Date Data Arrived at EDR: 10/30/2009

Date Made Active in Reports: 11/20/2009

Number of Days to Update: 21

Source: Health Services Agency

Telephone: 951-358-5055

Last EDR Contact: 09/28/2009

Next Scheduled EDR Contact: 01/11/2010

Data Release Frequency: Quarterly

SACRAMENTO COUNTY:

Toxic Site Clean-Up List

List of sites where unauthorized releases of potentially hazardous materials have occurred.

Date of Government Version: 11/12/2009

Date Data Arrived at EDR: 11/20/2009

Date Made Active in Reports: 12/04/2009

Number of Days to Update: 14

Source: Sacramento County Environmental Management

Telephone: 916-875-8406

Last EDR Contact: 11/20/2009

Next Scheduled EDR Contact: 01/25/2010

Data Release Frequency: Quarterly

Master Hazardous Materials Facility List

Any business that has hazardous materials on site - hazardous material storage sites, underground storage tanks, waste generators.

Date of Government Version: 11/12/2009

Date Data Arrived at EDR: 11/20/2009

Date Made Active in Reports: 12/04/2009

Number of Days to Update: 14

Source: Sacramento County Environmental Management

Telephone: 916-875-8406

Last EDR Contact: 11/20/2009

Next Scheduled EDR Contact: 01/25/2010

Data Release Frequency: Quarterly

SAN BERNARDINO COUNTY:

Hazardous Material Permits

This listing includes underground storage tanks, medical waste handlers/generators, hazardous materials handlers, hazardous waste generators, and waste oil generators/handlers.

GOVERNMENT RECORDS SEARCHED / DATA CURRENCY TRACKING

Date of Government Version: 09/18/2009
Date Data Arrived at EDR: 09/21/2009
Date Made Active in Reports: 10/13/2009
Number of Days to Update: 22

Source: San Bernardino County Fire Department Hazardous Materials Division
Telephone: 909-387-3041
Last EDR Contact: 11/16/2009
Next Scheduled EDR Contact: 03/01/2010
Data Release Frequency: Quarterly

SAN DIEGO COUNTY:

Hazardous Materials Management Division Database

The database includes: HE58 - This report contains the business name, site address, business phone number, establishment 'H' permit number, type of permit, and the business status. HE17 - In addition to providing the same information provided in the HE58 listing, HE17 provides inspection dates, violations received by the establishment, hazardous waste generated, the quantity, method of storage, treatment/disposal of waste and the hauler, and information on underground storage tanks. Unauthorized Release List - Includes a summary of environmental contamination cases in San Diego County (underground tank cases, non-tank cases, groundwater contamination, and soil contamination are included.)

Date of Government Version: 07/16/2008
Date Data Arrived at EDR: 10/29/2008
Date Made Active in Reports: 11/26/2008
Number of Days to Update: 28

Source: Hazardous Materials Management Division
Telephone: 619-338-2268
Last EDR Contact: 09/24/2009
Next Scheduled EDR Contact: 12/28/2009
Data Release Frequency: Quarterly

Solid Waste Facilities

San Diego County Solid Waste Facilities.

Date of Government Version: 11/01/2008
Date Data Arrived at EDR: 12/23/2008
Date Made Active in Reports: 01/27/2009
Number of Days to Update: 35

Source: Department of Health Services
Telephone: 619-338-2209
Last EDR Contact: 11/25/2009
Next Scheduled EDR Contact: 02/15/2010
Data Release Frequency: Varies

Environmental Case Listing

The listing contains all underground tank release cases and projects pertaining to properties contaminated with hazardous substances that are actively under review by the Site Assessment and Mitigation Program.

Date of Government Version: 08/18/2009
Date Data Arrived at EDR: 09/22/2009
Date Made Active in Reports: 10/13/2009
Number of Days to Update: 21

Source: San Diego County Department of Environmental Health
Telephone: 619-338-2371
Last EDR Contact: 09/22/2009
Next Scheduled EDR Contact: 12/28/2009
Data Release Frequency: Varies

SAN FRANCISCO COUNTY:

Local Oversight Facilities

A listing of leaking underground storage tank sites located in San Francisco county.

Date of Government Version: 09/19/2008
Date Data Arrived at EDR: 09/19/2008
Date Made Active in Reports: 09/29/2008
Number of Days to Update: 10

Source: Department Of Public Health San Francisco County
Telephone: 415-252-3920
Last EDR Contact: 11/16/2009
Next Scheduled EDR Contact: 03/01/2010
Data Release Frequency: Quarterly

Underground Storage Tank Information

Underground storage tank sites located in San Francisco county.

Date of Government Version: 09/19/2008
Date Data Arrived at EDR: 09/19/2008
Date Made Active in Reports: 10/01/2008
Number of Days to Update: 12

Source: Department of Public Health
Telephone: 415-252-3920
Last EDR Contact: 11/30/2009
Next Scheduled EDR Contact: 03/01/2010
Data Release Frequency: Quarterly

SAN JOAQUIN COUNTY:

GOVERNMENT RECORDS SEARCHED / DATA CURRENCY TRACKING

San Joaquin Co. UST

A listing of underground storage tank locations in San Joaquin county.

Date of Government Version: 10/14/2009
Date Data Arrived at EDR: 10/15/2009
Date Made Active in Reports: 11/02/2009
Number of Days to Update: 18

Source: Environmental Health Department
Telephone: N/A
Last EDR Contact: 09/28/2009
Next Scheduled EDR Contact: 01/11/2010
Data Release Frequency: Semi-Annually

SAN MATEO COUNTY:

Business Inventory

List includes Hazardous Materials Business Plan, hazardous waste generators, and underground storage tanks.

Date of Government Version: 10/09/2009
Date Data Arrived at EDR: 10/13/2009
Date Made Active in Reports: 11/13/2009
Number of Days to Update: 31

Source: San Mateo County Environmental Health Services Division
Telephone: 650-363-1921
Last EDR Contact: 09/23/2009
Next Scheduled EDR Contact: 01/04/2010
Data Release Frequency: Annually

Fuel Leak List

A listing of leaking underground storage tank sites located in San Mateo county.

Date of Government Version: 04/07/2009
Date Data Arrived at EDR: 04/07/2009
Date Made Active in Reports: 05/11/2009
Number of Days to Update: 34

Source: San Mateo County Environmental Health Services Division
Telephone: 650-363-1921
Last EDR Contact: 09/23/2009
Next Scheduled EDR Contact: 01/04/2010
Data Release Frequency: Semi-Annually

SANTA CLARA COUNTY:

HIST LUST - Fuel Leak Site Activity Report

A listing of open and closed leaking underground storage tanks. This listing is no longer updated by the county. Leaking underground storage tanks are now handled by the Department of Environmental Health.

Date of Government Version: 03/29/2005
Date Data Arrived at EDR: 03/30/2005
Date Made Active in Reports: 04/21/2005
Number of Days to Update: 22

Source: Santa Clara Valley Water District
Telephone: 408-265-2600
Last EDR Contact: 03/23/2009
Next Scheduled EDR Contact: 06/22/2009
Data Release Frequency: No Update Planned

LOP Listing

A listing of leaking underground storage tanks located in Santa Clara county.

Date of Government Version: 05/29/2009
Date Data Arrived at EDR: 06/01/2009
Date Made Active in Reports: 06/15/2009
Number of Days to Update: 14

Source: Department of Environmental Health
Telephone: 408-918-3417
Last EDR Contact: 09/23/2009
Next Scheduled EDR Contact: 12/21/2009
Data Release Frequency: Varies

Hazardous Material Facilities

Hazardous material facilities, including underground storage tank sites.

Date of Government Version: 08/31/2009
Date Data Arrived at EDR: 08/31/2009
Date Made Active in Reports: 09/18/2009
Number of Days to Update: 18

Source: City of San Jose Fire Department
Telephone: 408-277-4659
Last EDR Contact: 11/16/2009
Next Scheduled EDR Contact: 03/01/2010
Data Release Frequency: Annually

SOLANO COUNTY:

GOVERNMENT RECORDS SEARCHED / DATA CURRENCY TRACKING

Leaking Underground Storage Tanks

A listing of leaking underground storage tank sites located in Solano county.

Date of Government Version: 09/21/2009
Date Data Arrived at EDR: 09/25/2009
Date Made Active in Reports: 10/13/2009
Number of Days to Update: 18

Source: Solano County Department of Environmental Management
Telephone: 707-784-6770
Last EDR Contact: 09/14/2009
Next Scheduled EDR Contact: 12/21/2009
Data Release Frequency: Quarterly

Underground Storage Tanks

Underground storage tank sites located in Solano county.

Date of Government Version: 09/21/2009
Date Data Arrived at EDR: 09/28/2009
Date Made Active in Reports: 10/22/2009
Number of Days to Update: 24

Source: Solano County Department of Environmental Management
Telephone: 707-784-6770
Last EDR Contact: 09/14/2009
Next Scheduled EDR Contact: 12/21/2009
Data Release Frequency: Quarterly

SONOMA COUNTY:

Leaking Underground Storage Tank Sites

A listing of leaking underground storage tank sites located in Sonoma county.

Date of Government Version: 10/05/2009
Date Data Arrived at EDR: 10/06/2009
Date Made Active in Reports: 10/13/2009
Number of Days to Update: 7

Source: Department of Health Services
Telephone: 707-565-6565
Last EDR Contact: 10/05/2009
Next Scheduled EDR Contact: 01/18/2010
Data Release Frequency: Quarterly

SUTTER COUNTY:

Underground Storage Tanks

Underground storage tank sites located in Sutter county.

Date of Government Version: 04/01/2009
Date Data Arrived at EDR: 04/02/2009
Date Made Active in Reports: 04/09/2009
Number of Days to Update: 7

Source: Sutter County Department of Agriculture
Telephone: 530-822-7500
Last EDR Contact: 09/18/2009
Next Scheduled EDR Contact: 12/28/2009
Data Release Frequency: Semi-Annually

VENTURA COUNTY:

Business Plan, Hazardous Waste Producers, and Operating Underground Tanks

The BWT list indicates by site address whether the Environmental Health Division has Business Plan (B), Waste Producer (W), and/or Underground Tank (T) information.

Date of Government Version: 10/26/2009
Date Data Arrived at EDR: 11/30/2009
Date Made Active in Reports: 12/04/2009
Number of Days to Update: 4

Source: Ventura County Environmental Health Division
Telephone: 805-654-2813
Last EDR Contact: 11/23/2009
Next Scheduled EDR Contact: 03/08/2010
Data Release Frequency: Quarterly

Inventory of Illegal Abandoned and Inactive Sites

Ventura County Inventory of Closed, Illegal Abandoned, and Inactive Sites.

Date of Government Version: 08/01/2009
Date Data Arrived at EDR: 10/05/2009
Date Made Active in Reports: 10/13/2009
Number of Days to Update: 8

Source: Environmental Health Division
Telephone: 805-654-2813
Last EDR Contact: 10/30/2009
Next Scheduled EDR Contact: 02/15/2010
Data Release Frequency: Annually

GOVERNMENT RECORDS SEARCHED / DATA CURRENCY TRACKING

Listing of Underground Tank Cleanup Sites

Ventura County Underground Storage Tank Cleanup Sites (LUST).

Date of Government Version: 05/29/2008

Date Data Arrived at EDR: 06/24/2008

Date Made Active in Reports: 07/31/2008

Number of Days to Update: 37

Source: Environmental Health Division

Telephone: 805-654-2813

Last EDR Contact: 11/20/2009

Next Scheduled EDR Contact: 03/08/2010

Data Release Frequency: Quarterly

Underground Tank Closed Sites List

Ventura County Operating Underground Storage Tank Sites (UST)/Underground Tank Closed Sites List.

Date of Government Version: 08/26/2009

Date Data Arrived at EDR: 09/28/2009

Date Made Active in Reports: 10/22/2009

Number of Days to Update: 24

Source: Environmental Health Division

Telephone: 805-654-2813

Last EDR Contact: 09/28/2009

Next Scheduled EDR Contact: 01/04/2010

Data Release Frequency: Quarterly

YOLO COUNTY:

Underground Storage Tank Comprehensive Facility Report

Underground storage tank sites located in Yolo county.

Date of Government Version: 10/13/2009

Date Data Arrived at EDR: 10/29/2009

Date Made Active in Reports: 11/20/2009

Number of Days to Update: 22

Source: Yolo County Department of Health

Telephone: 530-666-8646

Last EDR Contact: 10/13/2009

Next Scheduled EDR Contact: 01/11/2010

Data Release Frequency: Annually

OTHER DATABASE(S)

Depending on the geographic area covered by this report, the data provided in these specialty databases may or may not be complete. For example, the existence of wetlands information data in a specific report does not mean that all wetlands in the area covered by the report are included. Moreover, the absence of any reported wetlands information does not necessarily mean that wetlands do not exist in the area covered by the report.

CT MANIFEST: Hazardous Waste Manifest Data

Facility and manifest data. Manifest is a document that lists and tracks hazardous waste from the generator through transporters to a tsd facility.

Date of Government Version: 12/31/2007

Date Data Arrived at EDR: 08/26/2009

Date Made Active in Reports: 09/11/2009

Number of Days to Update: 16

Source: Department of Environmental Protection

Telephone: 860-424-3375

Last EDR Contact: 11/24/2009

Next Scheduled EDR Contact: 03/08/2010

Data Release Frequency: Annually

NJ MANIFEST: Manifest Information

Hazardous waste manifest information.

Date of Government Version: 12/31/2008

Date Data Arrived at EDR: 05/05/2009

Date Made Active in Reports: 05/22/2009

Number of Days to Update: 17

Source: Department of Environmental Protection

Telephone: N/A

Last EDR Contact: 10/20/2009

Next Scheduled EDR Contact: 02/01/2010

Data Release Frequency: Annually

NY MANIFEST: Facility and Manifest Data

Manifest is a document that lists and tracks hazardous waste from the generator through transporters to a TSD facility.

GOVERNMENT RECORDS SEARCHED / DATA CURRENCY TRACKING

Date of Government Version: 07/28/2009
Date Data Arrived at EDR: 08/27/2009
Date Made Active in Reports: 09/21/2009
Number of Days to Update: 25

Source: Department of Environmental Conservation
Telephone: 518-402-8651
Last EDR Contact: 11/10/2009
Next Scheduled EDR Contact: 02/22/2010
Data Release Frequency: Annually

PA MANIFEST: Manifest Information

Hazardous waste manifest information.

Date of Government Version: 12/31/2007
Date Data Arrived at EDR: 09/11/2008
Date Made Active in Reports: 10/02/2008
Number of Days to Update: 21

Source: Department of Environmental Protection
Telephone: N/A
Last EDR Contact: 11/23/2009
Next Scheduled EDR Contact: 03/08/2010
Data Release Frequency: Annually

RI MANIFEST: Manifest information

Hazardous waste manifest information

Date of Government Version: 06/01/2009
Date Data Arrived at EDR: 06/12/2009
Date Made Active in Reports: 06/29/2009
Number of Days to Update: 17

Source: Department of Environmental Management
Telephone: 401-222-2797
Last EDR Contact: 11/30/2009
Next Scheduled EDR Contact: 03/15/2010
Data Release Frequency: Annually

WI MANIFEST: Manifest Information

Hazardous waste manifest information.

Date of Government Version: 12/31/2008
Date Data Arrived at EDR: 07/17/2009
Date Made Active in Reports: 08/10/2009
Number of Days to Update: 24

Source: Department of Natural Resources
Telephone: N/A
Last EDR Contact: 09/24/2009
Next Scheduled EDR Contact: 01/04/2010
Data Release Frequency: Annually

Oil/Gas Pipelines: This data was obtained by EDR from the USGS in 1994. It is referred to by USGS as GeoData Digital Line Graphs from 1:100,000-Scale Maps. It was extracted from the transportation category including some oil, but primarily gas pipelines.

Sensitive Receptors: There are individuals deemed sensitive receptors due to their fragile immune systems and special sensitivity to environmental discharges. These sensitive receptors typically include the elderly, the sick, and children. While the location of all sensitive receptors cannot be determined, EDR indicates those buildings and facilities - schools, daycares, hospitals, medical centers, and nursing homes - where individuals who are sensitive receptors are likely to be located.

AHA Hospitals:

Source: American Hospital Association, Inc.
Telephone: 312-280-5991

The database includes a listing of hospitals based on the American Hospital Association's annual survey of hospitals.

Medical Centers: Provider of Services Listing

Source: Centers for Medicare & Medicaid Services
Telephone: 410-786-3000

A listing of hospitals with Medicare provider number, produced by Centers of Medicare & Medicaid Services, a federal agency within the U.S. Department of Health and Human Services.

Nursing Homes

Source: National Institutes of Health
Telephone: 301-594-6248

Information on Medicare and Medicaid certified nursing homes in the United States.

Public Schools

Source: National Center for Education Statistics
Telephone: 202-502-7300

The National Center for Education Statistics' primary database on elementary and secondary public education in the United States. It is a comprehensive, annual, national statistical database of all public elementary and secondary schools and school districts, which contains data that are comparable across all states.

Private Schools

Source: National Center for Education Statistics

Telephone: 202-502-7300

The National Center for Education Statistics' primary database on private school locations in the United States.

Daycare Centers: Licensed Facilities

Source: Department of Social Services

Telephone: 916-657-4041

Flood Zone Data: This data, available in select counties across the country, was obtained by EDR in 1999 from the Federal Emergency Management Agency (FEMA). Data depicts 100-year and 500-year flood zones as defined by FEMA.

NWI: National Wetlands Inventory. This data, available in select counties across the country, was obtained by EDR in 2002 and 2005 from the U.S. Fish and Wildlife Service.

STREET AND ADDRESS INFORMATION

© 2009 Tele Atlas North America, Inc. All rights reserved. This material is proprietary and the subject of copyright protection and other intellectual property rights owned by or licensed to Tele Atlas North America, Inc. The use of this material is subject to the terms of a license agreement. You will be held liable for any unauthorized copying or disclosure of this material.

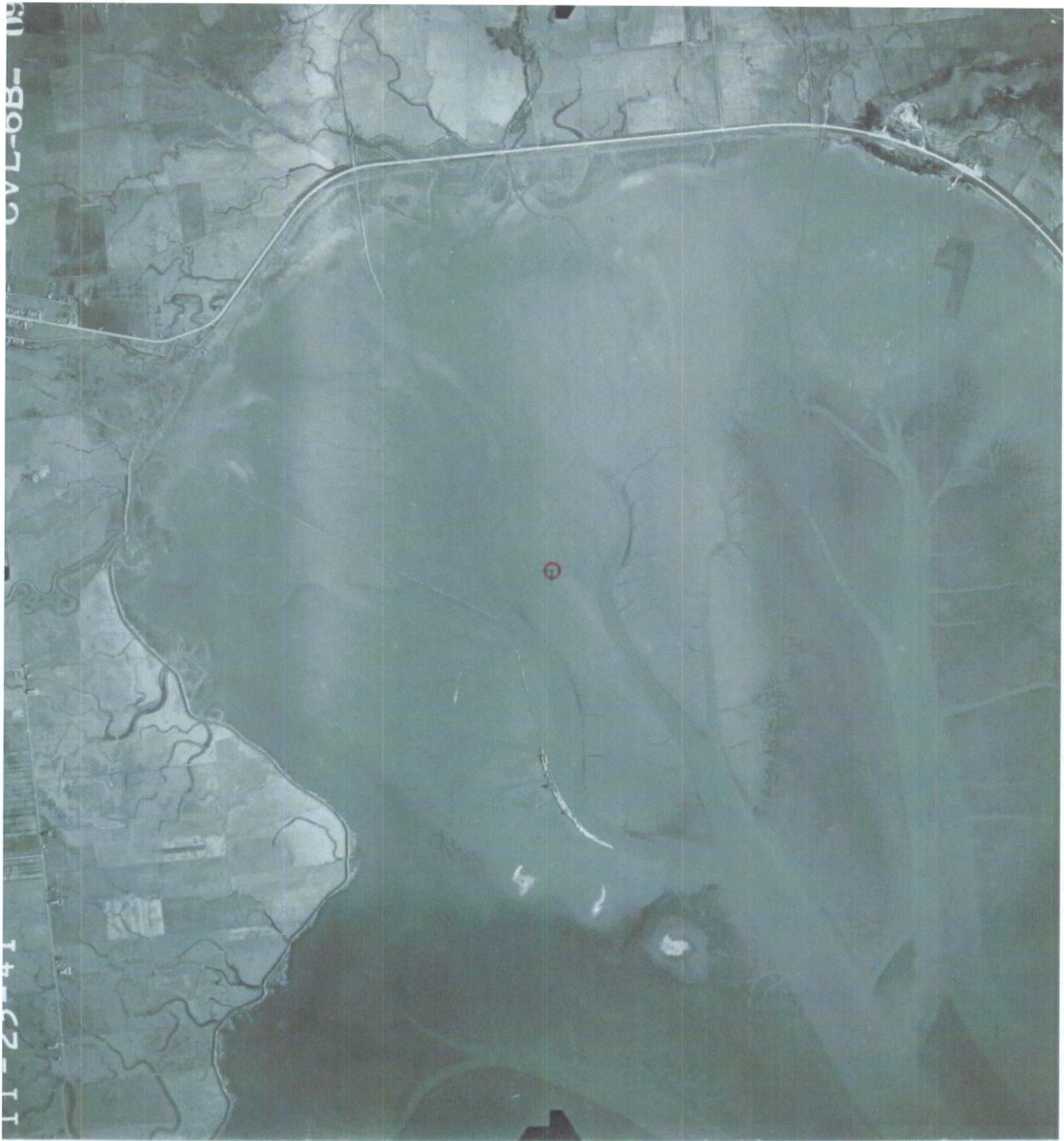
Appendix B

Historical Air Photos

CVL-6B- 09

11-22-41

11-22-41



1941



1941



1948



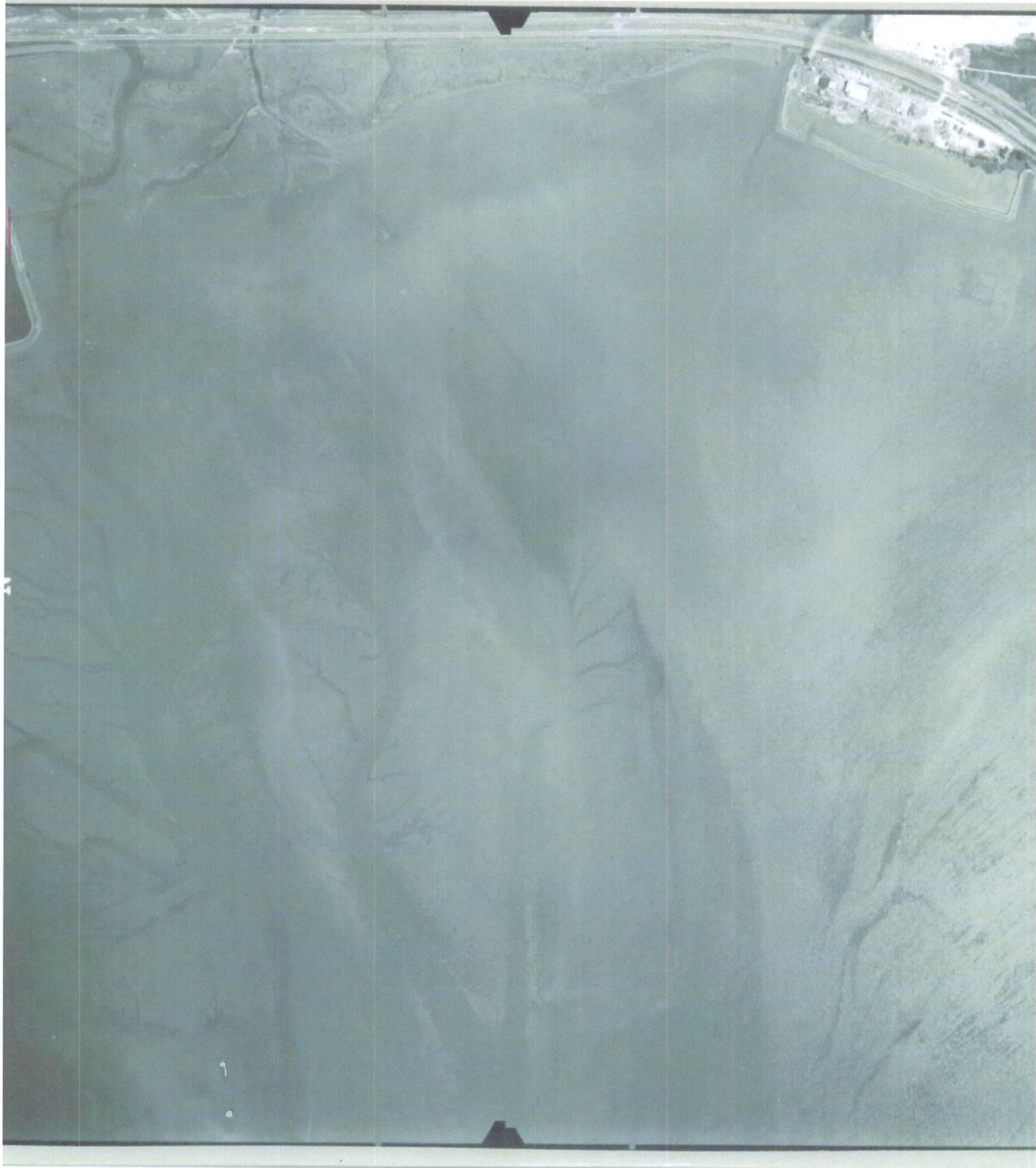
1948



1954



1954



1958



1958



1958



1962



1962



1962



1966



1966



1966




1970



1970




1970




1974



1974



1974



1981



1981



1996



1996



1996

REFERENCES

1. Department of Toxic Substances Control, EnviroStor Database Website Review, 2010.
2. Environmental Data Resources Inc., 2010.
3. Humboldt County Department of Public Works, Natural Resources, Air Photo Review, 2010.
4. Public Health Statement for Chlorinated Dibenzo-p-dioxins (CDDs), <http://www.atsdr.cdc.gov/toxprofiles/phs104.html> (ATSDR, 1998), December 1998.
5. Report of Findings for Subsurface Investigation at the Former Twin Parks Lumber Mill (Foster Avenue Extension) Arcata, CA, Winzler & Kelly, July 2008.
6. Sherman Hannon, Former railroad employee, Interview, 2010.
7. State Water Resources Control Board, GeoTracker database review for EDR sites, 2010